




KEY



Loch Habitats

-  Horse Mussel Bed Distribution
-  Serpulid Reef Distribution

Shorelines

-  Brown shaded areas show places with some good access down to the shore. Alongside the south shore of the inner basin there is some parking available in lay-bys and at Eas na Circe (36). Parking is limited along the south shore of the outer basin. Please park with care to avoid blocking passing places or access along single track roads.




Fishing

-  Mussel farming
-  Oyster farming

Boats

-  Preferred Anchorage Sites

Ferry Crossing

-  Shian Ferry
-  Rubha Garbh Ferry
-  Creagan Ferry

Early Times

There are a number of standing stones and cairns that are recorded on the Ordnance Survey map.

Please abide by the Scottish Outdoor Access Code wherever you go.

- Respect the interests of other people: Be considerate, respect privacy and livelihoods, and the needs of those enjoying the outdoors. When close to a house or garden, keep a sensible distance from the house, use a path or track if there is one, and take extra care at night.
- Care for the Environment: Look after the places you visit and enjoy. Care for wildlife and historic sites. Do not disturb wildlife, leave the environment as you find it and follow a path or track if there is one.
- Take responsibility for your own actions: Respect requests for reasonable limitations on when and where you can go. Keep your dog under proper control; do not take it through fields of calves and lambs or close to ground nesting birds.

For further information on The Scottish Outdoor Access Code, along with codes for diving, and watching birds and marine mammals see Contacts and Resources on page 55.

The best map to take with you is: Oban and North Lorn Ordnance Survey | OS Explorer Map 376 1:25 000 scale or Landranger 49 - Oban and East Mull.

GEOLOGY

1. Glen Creran
2. Creagan Bridge
3. South Shian
4. Appin Arch (Clach Thoull)
5. Glasdrum NNR
6. Raised Beach
7. Sutherland's Grove
8. Beinn Sgulaird

LOCH HABITATS

9. Sea Life Sanctuary
10. Queenie Reef Dive
11. Creagan Narrows Dive
12. Interpretation Board

SHORELINES

13. Marine Resource Centre (originally Alginite Industries)

MAMMALS

14. Creagan Bridge & Islands
15. Sea Life Centre

BIRDS

16. Creagan Islands
17. S. Shian Island (Sgeir Caillich)
18. Marine Resource Centre
19. Shian Wood Reserve (SWT)

FISHING

20. Scottish Sea Farms

BOATS

21. Foster Yeoman Ltd.
22. Scottish Sea Farms
23. South Shian Moorings
24. Creran Marine Moorings
25. MRC Moorings
26. Creagan Inn Moorings

EARLY TIMES

27. Crannog
28. Cladh Churrollian
29. Creagan Inn
30. Rubha Garbh
31. Barcaldine Castle
32. Barcaldine House

WOODLANDS

33. Sutherland's Grove
34. Shian Wood Reserve (SWT)
35. Glasdrum NNR
36. Eas na Circe Car Park
37. Druumavuic Gardens



Thomson's Map of Argyllshire (1824) has been used as the background for sites of interest and activities mentioned throughout the guide.

Due to the different shape of the loch as represented on this old map, compared to modern day maps, the positions marked here are approximate and not to scale.

