

2020 - Check all bus times with operator

### Bus Services - Oban to Dunbeg

**Oban to Dunbeg – Service No.s 405/005 15mins travel time - Mon-Fri** Departs Station Square for Dunbeg road end on A85 08.20 then hourly until 17.20  
**Sat** 08.35 then 0920 then hourly until 16.20 then 17.45

**Dunbeg to Oban – Service No.s 405/005 15mins travel time - Mon-Fri** Hourly service departs Dunbeg road end on A85 for Station Square Oban 08.41, 09.36, 10.33 then hourly until 16.33 then 16.58, 17.43 and 18.35  
**Sat** 08.41, 09.34, 10.33 then hourly until 17.33 then 18.35

**Oban to Ganavan – Service No.s 417 12mins travel time Mon-Fri** Hourly service departs Station Square, Oban for Ganavan 09.27 then hourly until 14.27 than 15.47, 16.27 and 17.12  
**Sat** 09.41 then hourly until 16.41 then 17.26

**Ganavan to Oban– Service No.s 417 12mins travel time Mon-Fri** Hourly service departs Ganavan for Station Square, Oban 08.29, 09.41 then hourly until 14.41 then 16.11, 16.41 and 17.26  
**Sat** 09.27 then hourly until 16.27 then 17.12

Timetables can be viewed at bus stops or online  
[www.westcoastmotors.co.uk/plan-a-journey](http://www.westcoastmotors.co.uk/plan-a-journey)  
or [www.travelinescotland.com](http://www.travelinescotland.com)



Ganavan bay and Firth of Lorn



Dunstaffnage Castle



Oban bay with ferries to the Islands

# Walk & Ride Oban to Dunbeg

## The route

This three mile route takes you from the centre of Oban, round Oban Bay on a minor road to Ganavan Sands, where you join a cycle path through woods and moorland to Dunbeg village.

Mostly wide, smooth flat sealed footway. All abilities can be done in sections. Regular bus service and stops



easy

3 miles  
5 km  
Allow 1.5 hrs



KNOW THE CODE BEFORE YOU GO  
SCOTTISH OUTDOOR ACCESS CODE  
outdooraccess-scotland.scot



Argyll and Bute Council  
Outdoor Access Team  
Tel:01546 604314





Oban bay

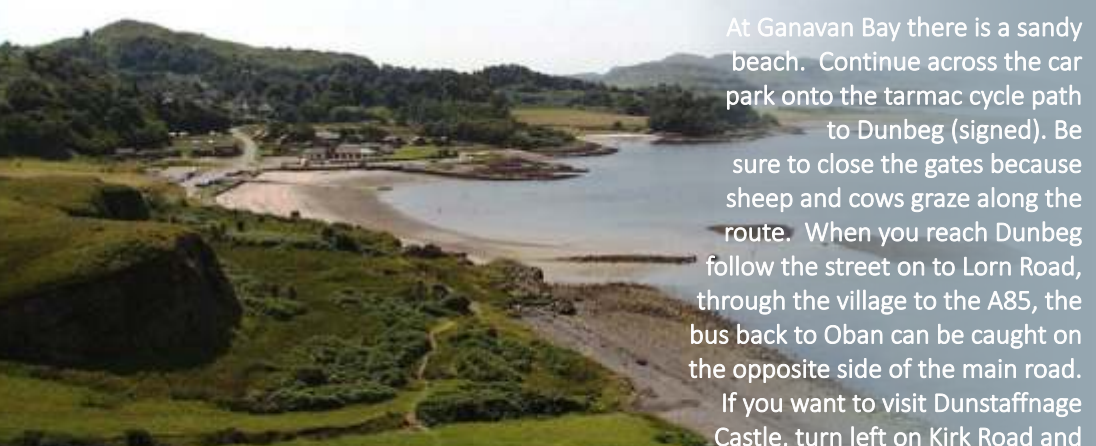
From Oban Ferry Terminal and Railway Station, head round the bay, keeping to the left and follow Corran Esplanade out of town. On your right are grand hotels and guest houses, on your left fine views over the bay to the Isle of Kerrara, with the mountains of Mull beyond. The road hugs the shore and is narrow in places so take care



Photo © Patrick Mackie (cc-by-sa/2.0)


Dunollie Castle

You will pass by the Dog Stone, where legend has it that Fingal chained his hunting hound, Bran (the grove at the base is where the rope has rubbed away the stone), under the ivy clad ruins of Dunollie Castle and along the shore until you reach the settlement of Ganavan.







Ganavan Bay and Firth of Lorn

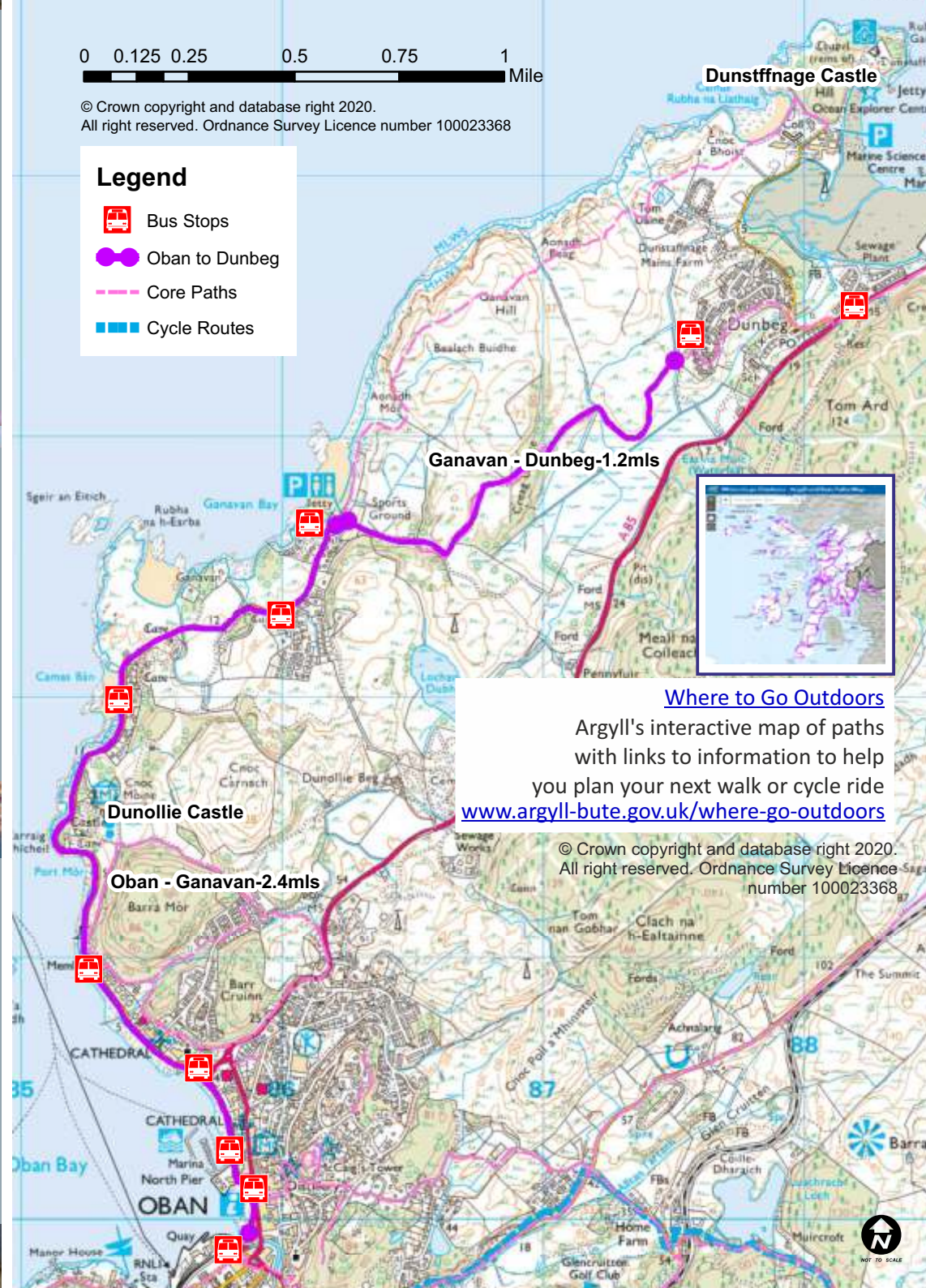
At Ganavan Bay there is a sandy beach. Continue across the car park onto the tarmac cycle path to Dunbeg (signed). Be sure to close the gates because sheep and cows graze along the route. When you reach Dunbeg follow the street on to Lorn Road, through the village to the A85, the bus back to Oban can be caught on the opposite side of the main road. If you want to visit Dunstaffnage Castle, turn left on Kirk Road and walk for about a mile past the Marine Science Centre.



© Crown copyright and database right 2020. All right reserved. Ordnance Survey Licence number 100023368

### Legend

-  Bus Stops
-  Oban to Dunbeg
-  Core Paths
-  Cycle Routes



Dunstaffnage Castle

Ganavan - Dunbeg-1.2mils

Dunollie Castle

Oban - Ganavan-2.4mils

[Where to Go Outdoors](http://www.argyll-bute.gov.uk/where-go-outdoors)  
Argyll's interactive map of paths with links to information to help you plan your next walk or cycle ride  
[www.argyll-bute.gov.uk/where-go-outdoors](http://www.argyll-bute.gov.uk/where-go-outdoors)

© Crown copyright and database right 2020. All right reserved. Ordnance Survey Licence number 100023368



NOT TO SCALE