

# KERRERA

TEXT CODE 38

## KERRERA - GALLANACH

Table 15A

	 Kerrera	 Gallanach	 Gallanach	 Kerrera
	Depart	Arrive	Depart	Arrive
	0840	0845	0845	0850
	1030	1035	1035	1040
	1100	1105	1105	1110
	1130	1135	1135	1140
	1200	1205	1205	1210
	1230	1235	1235	1240
DAILY	1400	1405	1405	1410
	1430	1435	1435	1440
	1500	1505	1505	1510
	1530	1535	1535	1540
	1600	1605	1605	1610
	1630	1635	1635	1640
	1700	1705	1705	1710
	1755	1800	1800	1805

**NOTE**  
 Check-in closes 5 minutes prior to departure [www.calmac.co.uk](http://www.calmac.co.uk)  
 Additional sailings may be delivered over and above those timetabled depending on demand  
 A sailing at 0800 and 1900 can operate Monday to Saturdays only, if requested no later than 1200 on day before travel, telephone 0800 066 5000 or +44 1475 650997 (for international customers) to request a sailing



Gylen Castle, looking South

From the ferry slip head south to the castle, before returning past the Kerrera Tea Garden and along the western side of the island, a four mile walk. You can also walk north past Balliemore and Ardentrive Farm shops which sell drinks, snacks & local produce. Beyond this is the Oban Marina where the Waypoint Restaurant, is open during the summer months. It is possible to get a ferry back to Oban from the Marina by prior arrangement. This is a longer return walk of seven miles.

# Walk & Ride Isle of Kerrera

## The route

Kerrera is an ever changing landscape from fertile low pastures to bog and heath land, small coastal bays and beaches with cliffs and caves home to a rich tapestry of flowers and wildlife


Mainly gravel farm track with gates and cattle grids. Some steep muddy sections.



9.5 miles  
15.3 km  
Allow  
6 hrs



Kerrera Tea Garden at Lower Gylen



Kerrera Ferry



Café bunkhouse and gardens

Photo: Restless Lens 57

Gylen Castle

2020 - Check times with operator



[www.isleofkerrera.org](http://www.isleofkerrera.org) The Horse Shoe bay



Typical surface

The island has a rich geological history, look out for raised beaches, sea stacks, and the different types of rocks slate, granite, conglomerate and sandstone. Keep your eyes peeled and you might see otters along the shore and all kinds of birds, ravens nest in the castle.

From Oban visitors can walk to the Kerrera Ferry along the single track road for two miles or the path from Pulpit Hill to the south of the road. If you drive to the ferry on busy days the parking can be crowded, please park sensibly. For More information about the Isle of Kerrera [www.isleofkerrera.org](http://www.isleofkerrera.org)

Your dog doesn't know any better Make sure you do



### TAKE CARE LIVESTOCK

Sheep and cattle graze across the island  
 Always keep a safe distance.  
 Please leave all gates as you find them.  
 Please keep dogs under close control, preferably on a lead.

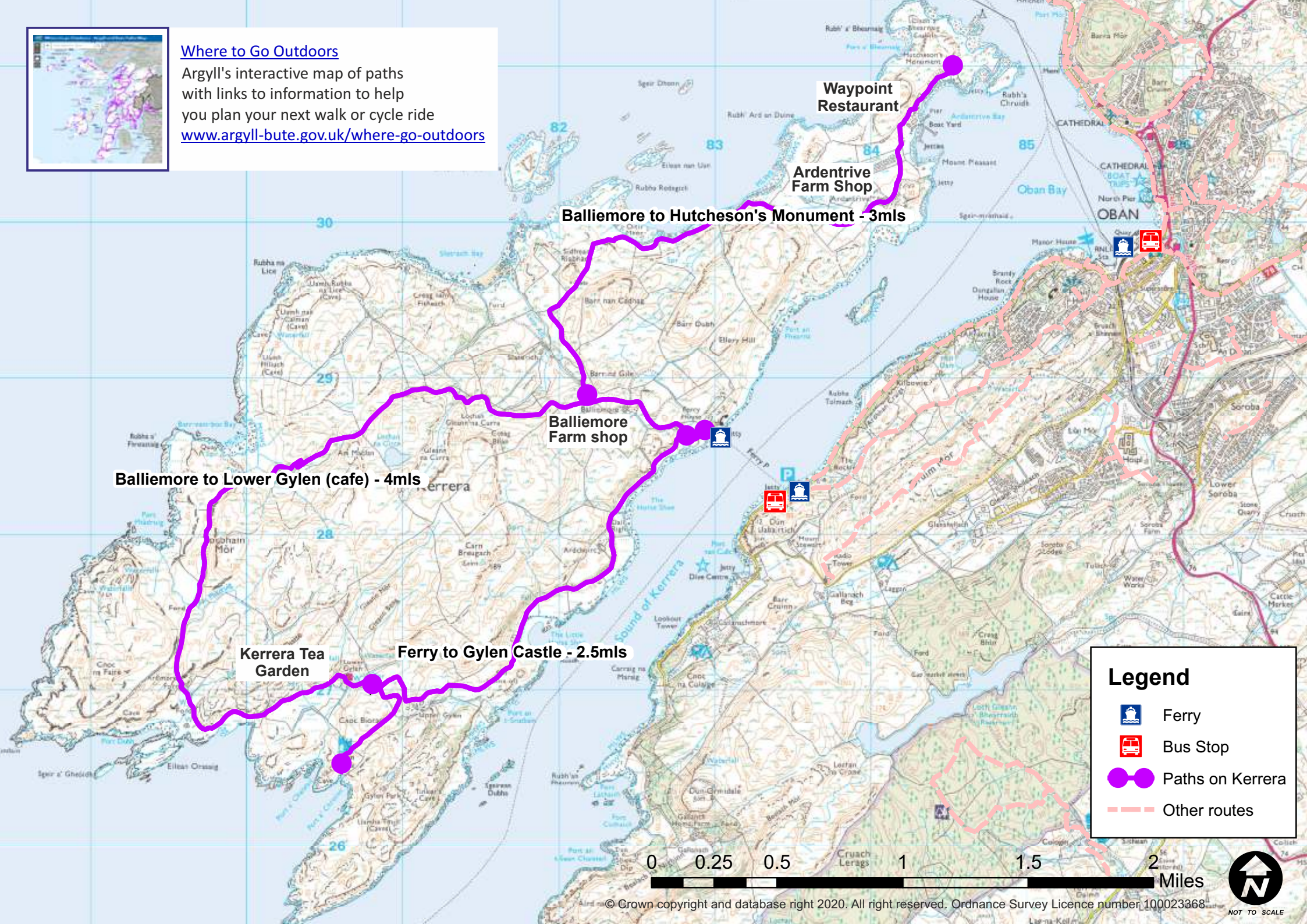
Thank You  
 The farmers of Kerrera  
 Know the Code before you go  
[www.outdooraccess-scotland.com](http://www.outdooraccess-scotland.com)





### Where to Go Outdoors

Argyll's interactive map of paths with links to information to help you plan your next walk or cycle ride  
[www.argyll-bute.gov.uk/where-go-outdoors](http://www.argyll-bute.gov.uk/where-go-outdoors)



**Waypoint Restaurant**

**Arderive Farm Shop**

**Balliemore to Hutcheson's Monument - 3mils**





**Balliemore Farm shop**

**Balliemore to Lower Gylen (cafe) - 4mils**

**Kerrera Tea Garden**

**Ferry to Gylen Castle - 2.5mils**

**Legend**

-  Ferry
-  Bus Stop
-  Paths on Kerrera
-  Other routes

