

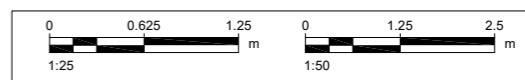
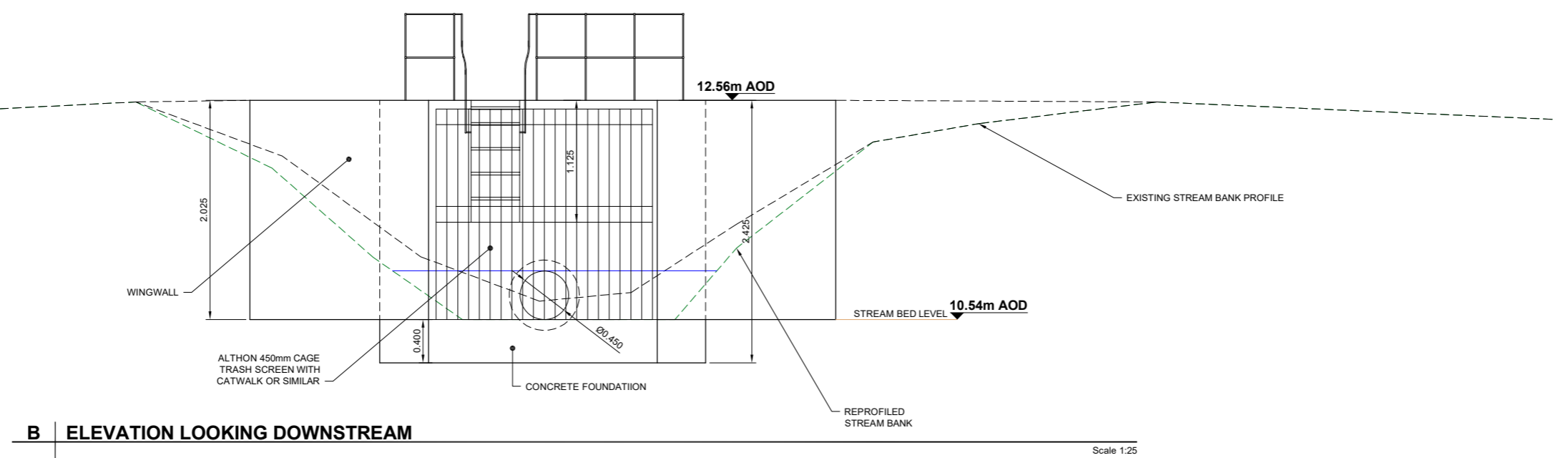
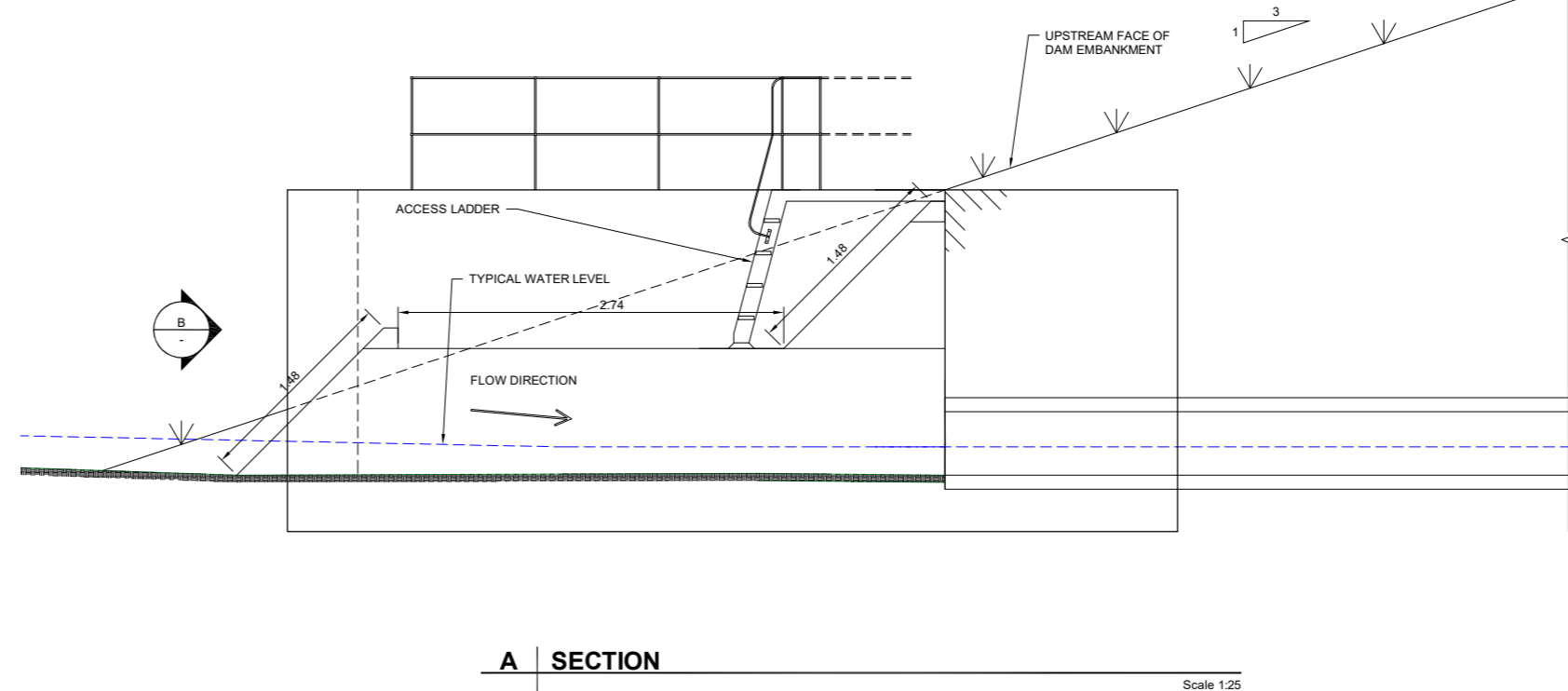
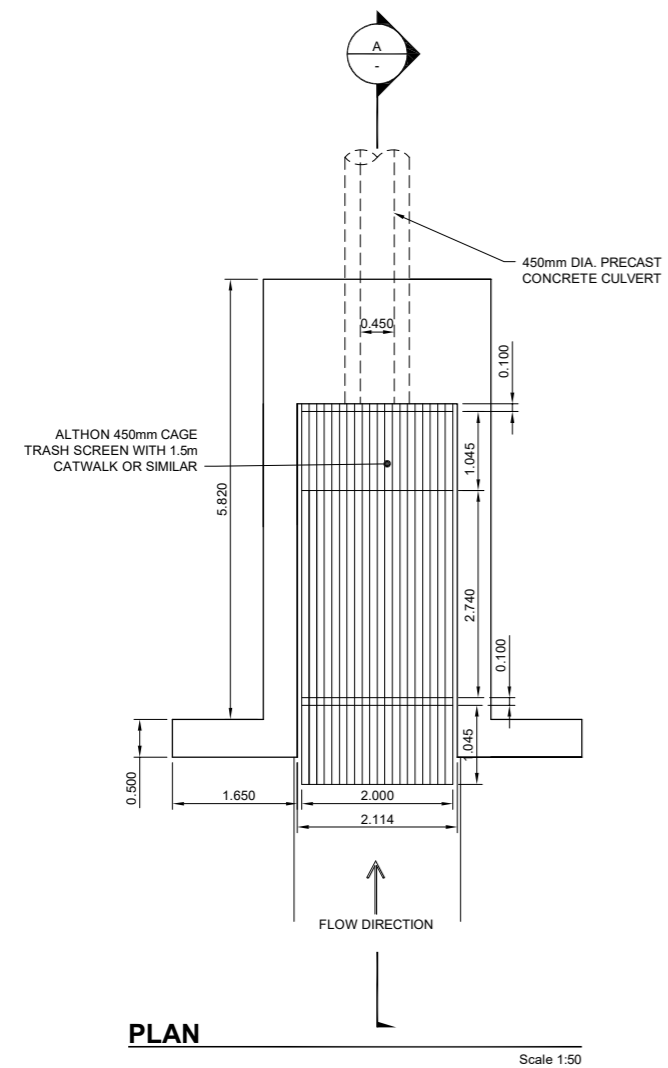
- NOTES**
1. ALL DIMENSIONS IN METRES UNLESS OTHERWISE NOTED. DO NOT SCALE.
 2. ALL LEVELS IN METRES AND REDUCED TO ORDINANCE DATUM UNLESS OTHERWISE NOTED.
 3. THESE DRAWINGS ARE PROVIDED IN ACCORDANCE WITH REQUIREMENTS OF SECTION 60 AND SCHEDULE 2 OF THE FLOOD RISK MANAGEMENT (SCOTLAND) ACT 2009 AND PART III OF THE FLOOD RISK MANAGEMENT (FLOOD PROTECTION SCHEMES, POTENTIALLY VULNERABLE AREAS AND LOCAL PLAN DISTRICTS) (SCOTLAND) REGULATIONS 2010.
 4. OPERATIONS ARE FULLY DESCRIBED IN THE SCHEME DOCUMENTS.
 5. THIS DRAWING IS TO BE READ IN CONJUNCTION WITH 2140-2141

ISSUE/REVISION

I/R	DATE	DESCRIPTION
A	03/05/19	FRM ACT NOTIFICATION

Project Management Initials: Designer: CC Checker: HM Approver: DH

Last saved by: LEWIS THRELFALL (2019-04-30) Last Plotted: 2019-04-30
Filename: F:\MARKETING\LOADING\CAMPBELTOWN BID\CAMPBELTOWN PROJECT FOLDER\CAD\20-SHEETS\60541587-FIG-20-PHZ4-C-2142.DWG



This drawing has been prepared for the use of AECOM's client. It may not be used, modified, reproduced or relied upon by third parties, except as agreed by AECOM or as required by law. AECOM accepts no responsibility, and denies any liability whatsoever, to any party that uses or relies on this drawing without AECOM's express written consent. Do not scale this document. All measurements must be obtained from the stated dimensions.