

2020 - Check all bus times with operator

**Dunoon to Innellan
Bus Services**

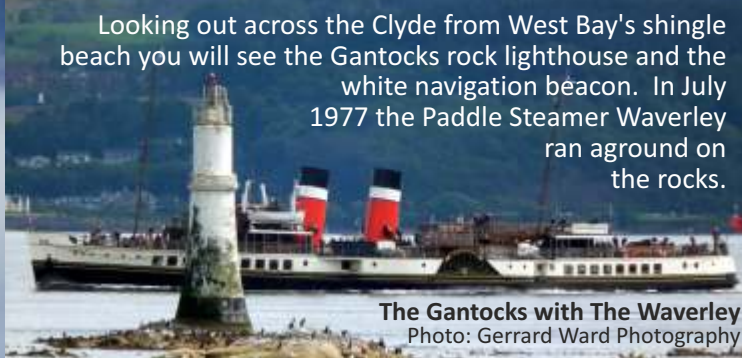
Pier Esplanade, Dunoon to Innellan Pier
Service No. 489 17mins travel time
Mon-Sat Hourly service departs Stop 4,
Ferry Terminal on Pier Esplanade for Innellan
08.50 then hourly until 19.50

Sun 08.50, 10.50, 12.50, 15.50
and 17.50

**Newton Park, Innellan to Pier Esplanade,
Dunoon**
Service No. 489 17mins travel time
Mon-Sat Hourly service departs
Newton Park, Innellan for Pier Esplanade
09.26 then hourly until 17.26, 18.29
and 19.26

Sun 09.14, 11.14, 13.14, 16.14 and 18.14
Timetables can be viewed at bus stops or
online www.westcoastmotors.co.uk/plan-a-journey or
www.travellinescotland.com

Looking out across the Clyde from West Bay's shingle beach you will see the Gantocks rock lighthouse and the white navigation beacon. In July 1977 the Paddle Steamer Waverley ran aground on the rocks.



The Gantocks with The Waverley
Photo: Gerrard Ward Photography



Queens Hall complex and Argyll Street

Walk & Ride Dunoon to Innellan

The route

Starting at Dunoon's historic pier close to the town centre the promenade continues along Victoria Parade and continues unbroken to Innellan with benches at regular intervals giving fine views over the Firth of Clyde. At Innellan there is a Hotel, shop and public convenience.

Mostly wide, smooth flat sealed footway. All abilities, can be done in sections. Regular bus service and stops



easy

4 miles
6.5 km
Allow 2 hrs

Dunoon's Argyll gardens

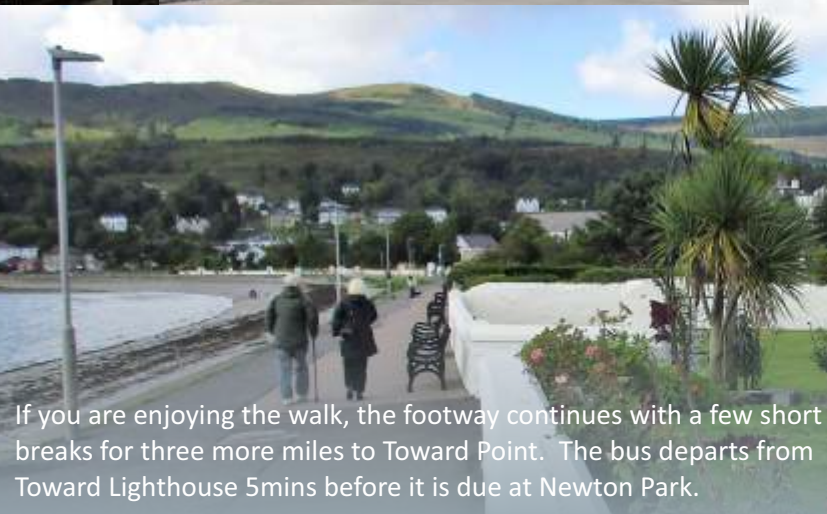
Dunoon's West Bay is perfect for a stroll, its smooth wide and flat. The shingle beach is great for paddling or just having a picnic. There are cafes at one end and a large play area and public toilets at the other.

Innellan has hotels, a shop Post office, public toilets, sand and shingle beaches, and great views all round. Carry on to Toward and further for more great scenery, wildlife and peacefulness.

Dunoon's West Bay Promenade



Dunoon's Historic Old Pier



If you are enjoying the walk, the footway continues with a few short breaks for three more miles to Toward Point. The bus departs from Toward Lighthouse 5mins before it is due at Newton Park.



KNOW THE CODE BEFORE YOU GO
SCOTTISH OUTDOOR ACCESS CODE
outdooraccess-scotland.scot



Argyll and Bute Council
Outdoor Access Team
Tel:01546 604314





Dunoon Pier is Cowal's Southern link to Scotland's Central Belt as Dunoon is the Southern gateway to the Highlands

Regular ferry to Gourock



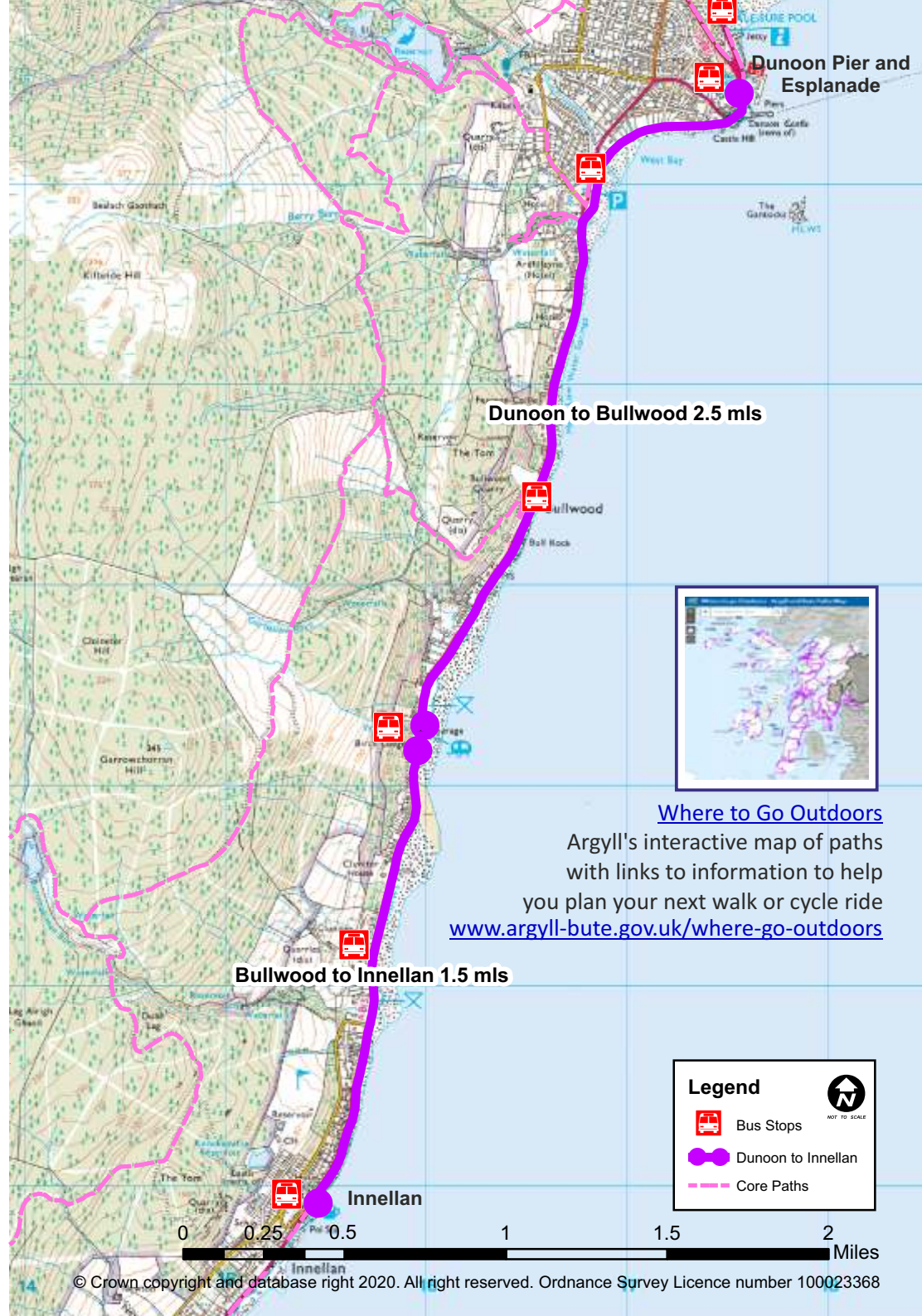
Ice cream, buckets and spades are good to have at the West Bay but not compulsory as a wee seat and cuppa can be just as welcome

West Bay, Dunoon



Dunoon sea front from Hunters Quay to Innellan has unbroken, flat footway and wide roads excellent for cycling

Cycle friendly promenade, Dunoon



[Where to Go Outdoors](http://www.argyll-bute.gov.uk/where-go-outdoors)
Argyll's interactive map of paths with links to information to help you plan your next walk or cycle ride
www.argyll-bute.gov.uk/where-go-outdoors