



Oban Town Centre North Active Travel Project

General Arrangement



Oban Town Centre North Plan Showing Existing Footway & Carriageway Area



Existing Spatial Ratio

- Carriageway Space
- Footway Space = approx. 6158m²

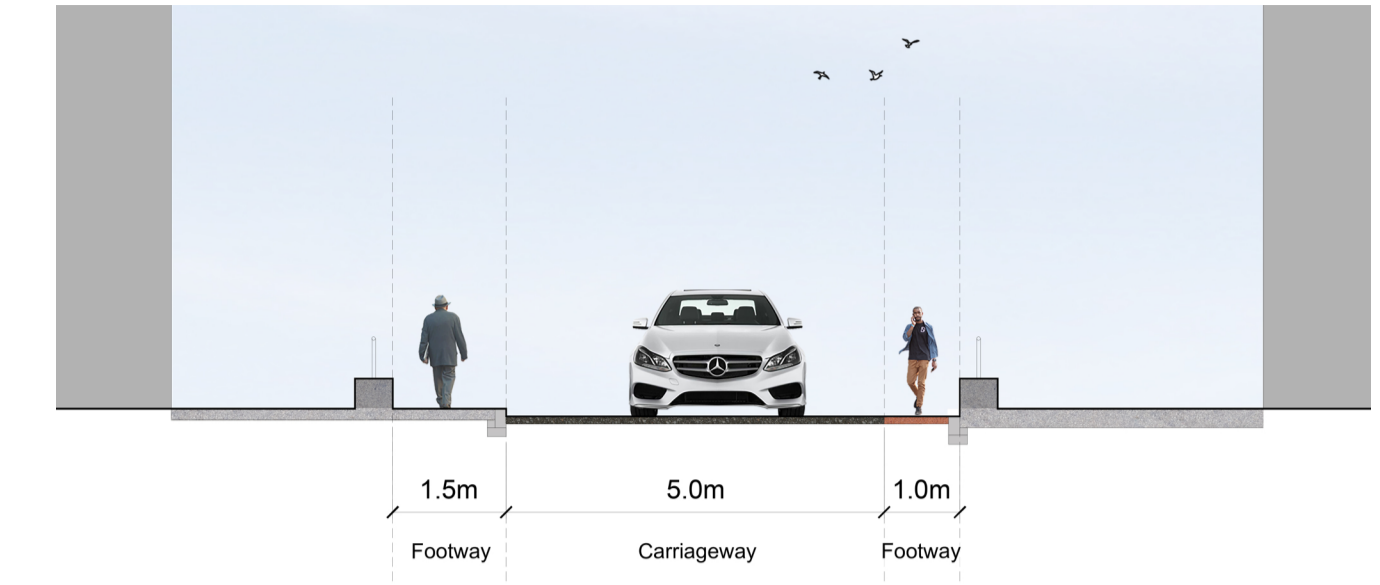
Oban Town Centre North Plan Showing Proposed Footway & Carriageway Area



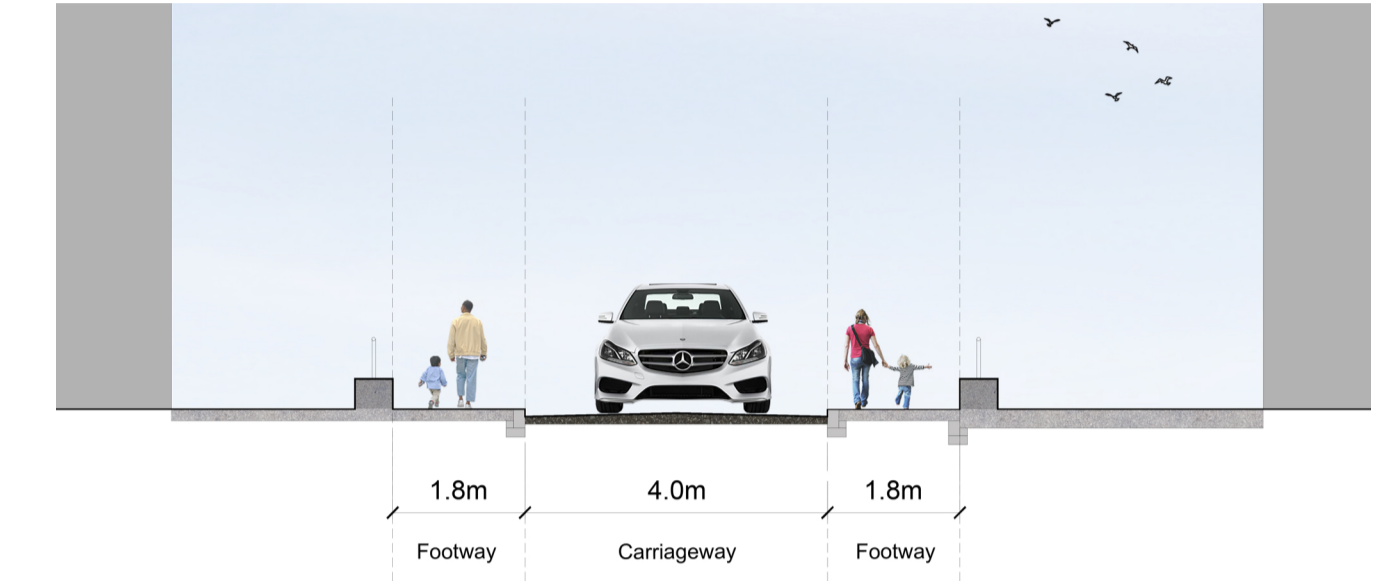
Proposed Spatial Ratio

- Carriageway Space
- Footway Space = approx. 9248m²
(Total Footway Proposed Gain = 3090m²)


Section 1 - Dunollie Road - Existing



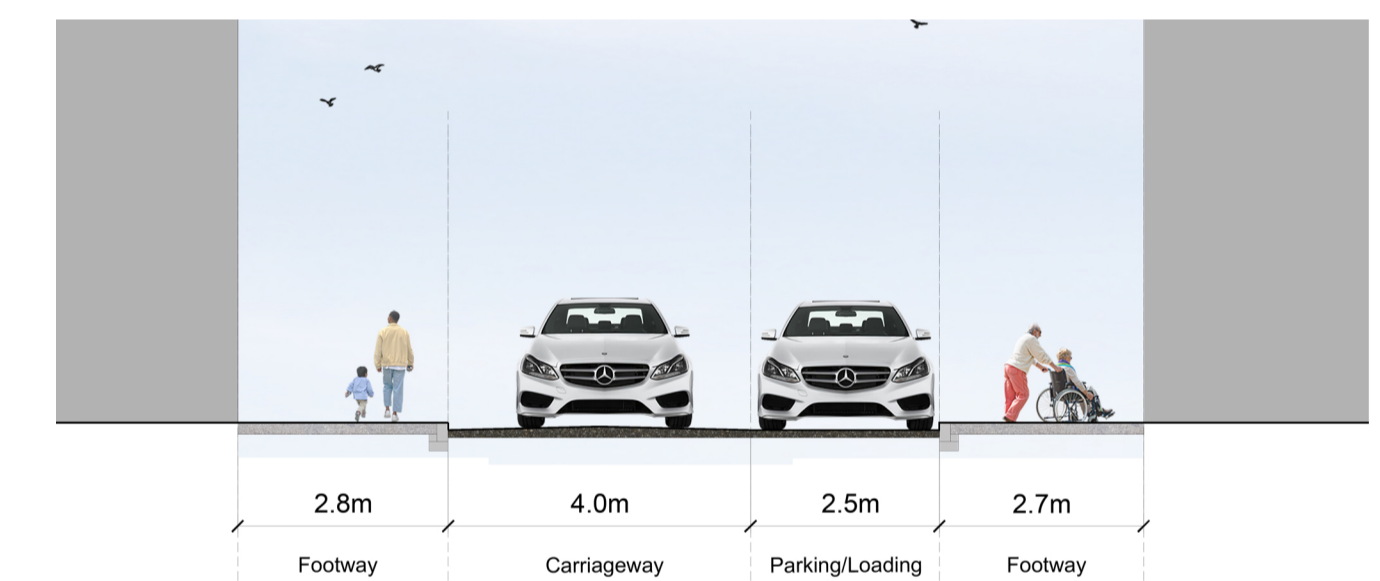
Section 1 - Dunollie Road - Typical Proposed



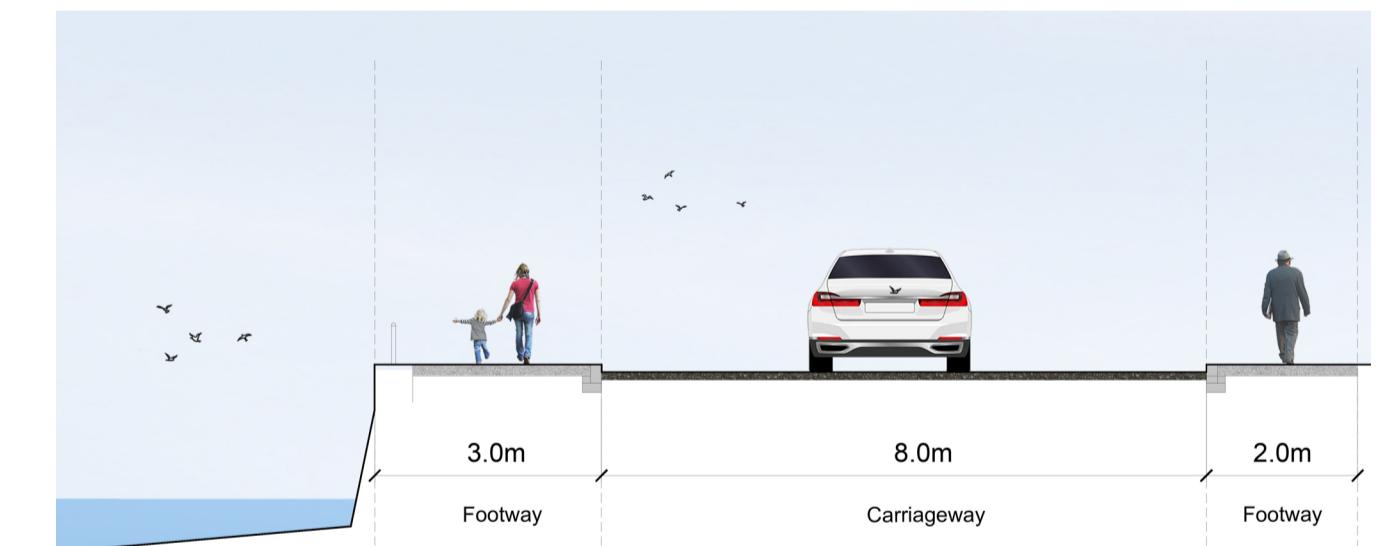
Section 2 - George Street - Existing



Section 2 - George Street - Typical Proposed



Section 3 - Corran Esplanade - Existing



Section 3 - Corran Esplanade - Typical Proposed

