

HELENSBURGH and LOMOND

PRE-TREATMENT ROUTES

BLACKHILL DEPOT - Helensburgh

Route code	Description	Priority
H1	A818 – A817 – A814 South	1
H2	B833 – A814 North (inc Arrochar & Luss)	2
H3	Rhu and Helensburgh East	2
H4	Helensburgh West and Cardross	2

Revised October 2021

Re-issued September 2022

Pregrit route (from action plan)

H1- A818, A817 & A814 South

<u>District</u>	<u>Depot</u>	<u>Loading Point</u>	<u>Route code</u>	<u>Priority</u>
Lomond	BLACKHILL,Helensburgh	Blackhill Salt Dome	H1	1

<u>Manoeuvre</u>	<u>Spinner</u>	<u>Description</u>
-		Blackhill
Leave depot		A818 BLACKHILL - CROSS KEYS - ARDEN ROUNDABOUT - RETURN
TURN RIGHT	ON	
RETURN	off	Dead Run - A818 - Arden roundabout to B832 Cross Keys Roundabout
TURN RIGHT	ON	B832 CROSS KEYS TO MUIRLANDS
TURN LEFT	off	Dead Run - Muirlands to A817 Haul Rd
TURN LEFT	ON	A817 HAUL ROAD TO MIDDLE ROUNDABOUT A814
TURN RIGHT	ON	A814 MIDDLE R/ABOUT - WHISTLEFIELD R/ABOUT
TURN RIGHT	ON	A814 WHISTLEFIELD R/ABOUT - GLEN MALLON JETTY
RETURN	off	Dead run - Glen Mallon back to A814 Middle R/About
AHEAD	ON	A814 MIDDLE R/ABOUT - FASLANE NORTH GATE R/ABOUT
TURN LEFT	ON	A814 NORTH GATE R/ABOUT-SINCLAIR ST/CLYDE ST JUNC.

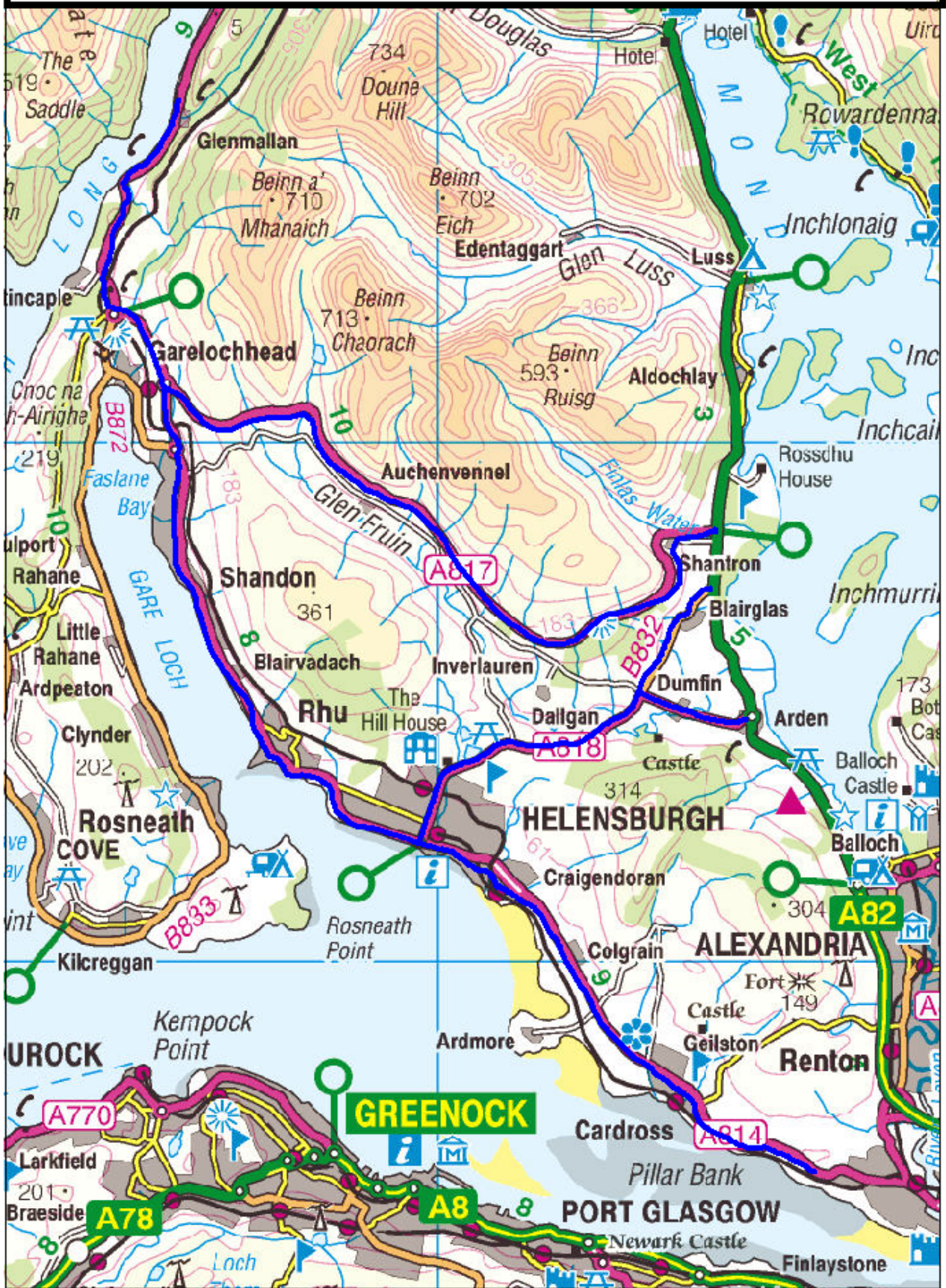
Note:- 40g/sq.m. runs, return to Blackhill and reload (if required)

CONTINUE	ON	A814 CLYDE ST - COLGRAIN EASTBOUND - CATS CASTLE
TURN AROUND	off	Dead run - A814 Cats Castle to Hermitage Academy R/About
CONTINUE	ON	A814 COLGRAIN WESTBOUND LANES
CONTINUE	off	Dead Run - Colgrain to Sinclair St Junction
TURN RIGHT	ON	A818 SINCLAIR ST - TO DEPOT ENTRANCE

Salt requirements

Minimum Tonnages	10g / sq.m	3.218 tonnes	
	20g / sq.m.	6.436 tonnes	
	40g / sq.m.	12.872 tonnes	(Reload midway if req.)

H1 - A818, A817, A814 South



Scale 1:100060

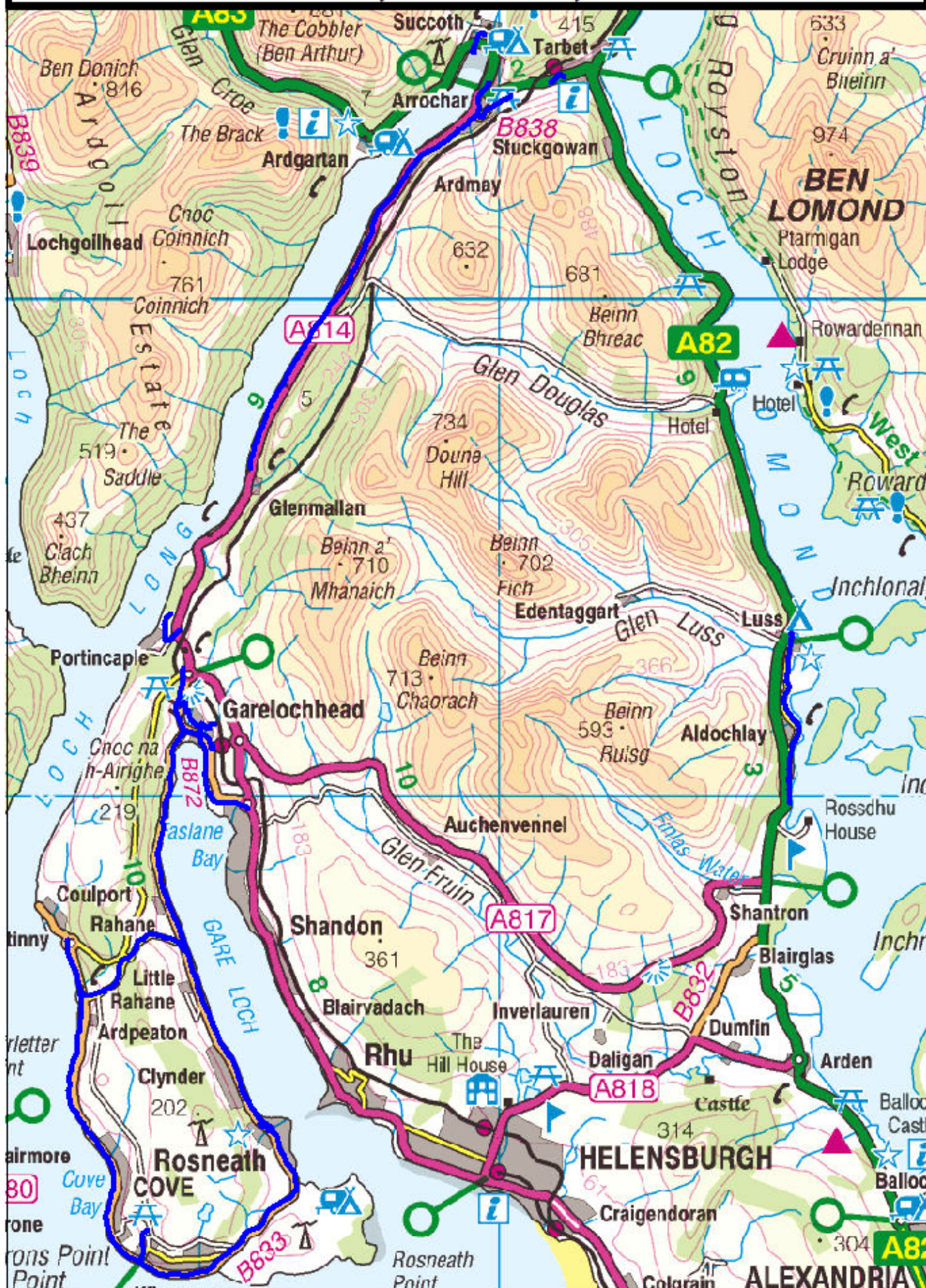
0 4km.

Based upon OS 1:250000 Raster (25x25Km) with the permission of the controller of Her Majesty's Stationery Office ©




Pregrit route (from action plan)					-			
H2 - B833 , A814 North and associated bus routes								
District	Depot			Loading Point		Route code	Priority	
Lomond	BLACKHILL , Helensburgh			Blackhill Salt Dome		H2	2	
Manoeuvre		Spinner		Description				
Leave depot				Blackhill				
TURN LEFT		off		Dead Run - Sinclair St , Rhu Rd Higher , A814 to Faslane.				
Garelochhead								
TURN LEFT		ON		B872 NORTHGATE ROUNDABOUT TO GARELOCHHEAD				
TURN RIGHT		ON		STATION ROAD TO RAILWAY STATION - Return				
TURN RIGHT		ON		FEORLIN WAY inc UPLAND WYND & MEDICAL CENTRE. UPPER FEORLIN WAY BEYOND ROUNDABOUT , TO TOP TURN				
RETURN		off		Dead Run-back from Feorlin Way to B872 Garelochhead				
TURN RIGHT		ON		B872 GARELOCHHEAD TO WHISTLEFIELD ROUNDABOUT				
RETURN		off		Whistlefield Roundabout to start of B833 Peninsula road				
TURN RIGHT		ON		B833 GARELOCHHEAD TO CLACHAN RD ROSNEATH.				
Rosneath and Kilcreggan								
TURN RIGHT		ON		CLACHAN RD - INC LEFT SPUR & LOOP TO ROSNEATH PRIMARY				
TURN RIGHT		ON		B833 ROSNEATH TO SCHOOL RD KILCREGGAN				
TURN RIGHT		ON		SCHOOL ROAD KILCREGGAN TO TOP AT BARBOUR RD.				
RETURN		off		Return down School Brae to B833				
TURN RIGHT		ON		B833 KILCREGGAN - COVE - COULPORT R/ABOUT				
TURN AROUND		off		Dead Run - Coulport Roundabout to Peaton Hill				
TURN LEFT		ON		C4 PEATON HILL FROM B833 ARDPEATON TO B833 RAHANE				
TURN LEFT		off		Dead run - B833/B872 to Whistlefield & A814 to Portincaple				
Portincaple								
TURN LEFT		ON		PORTINCAPLE ROAD TO TURNING HEAD				
CONTINUE		off		Dead Run- Portincaple Road and A814 to Glenmallon Jetty				
TURN RIGHT		ON		A814 AT GLENMALLON JETTY TO A83 JUNCTION ARROCHAR				
Arrochar & Succoth								
Turn left		off		Dead run - A83 to Succoth Road				
TURN RIGHT		ON		SUCCOTH ROAD TO BUS TURNING AREA - return to A83				
TURN RIGHT		off		Dead Run - Succoth - A83 & A814 Church Rd				
TURN RIGHT		ON		B838 CHURCH RD - A814 TO A83 (War Memorial)				
TURN RIGHT		off		Dead Run - A83 to Arrochar railway Station				
TURN LEFT		ON		ARROCHAR STATION LOOP ROAD				
TURN RIGHT		off		Dead Run - A814 , A83 & A82 to Luss Loop Rd				
TURN LEFT		ON		LUSS LOOP ROAD NORTH ENTRANCE - SOUTH ENTRANCE INCLUDING TREAT CARPARK AND BUS STOP IN LUSS				
TURN LEFT		off		Dead Run - A82 Luss Loop South to Blackhill				
Salt requirements								
Minimum Tonnages				10g / sq.m	2.328	tonnes		
				20g / sq.m.	4.655	tonnes		
				40g / sq.m.	9.310	tonnes		
-								

H2 - B833 PENNINSULA, A814 North, ARROCHAR & LUSS



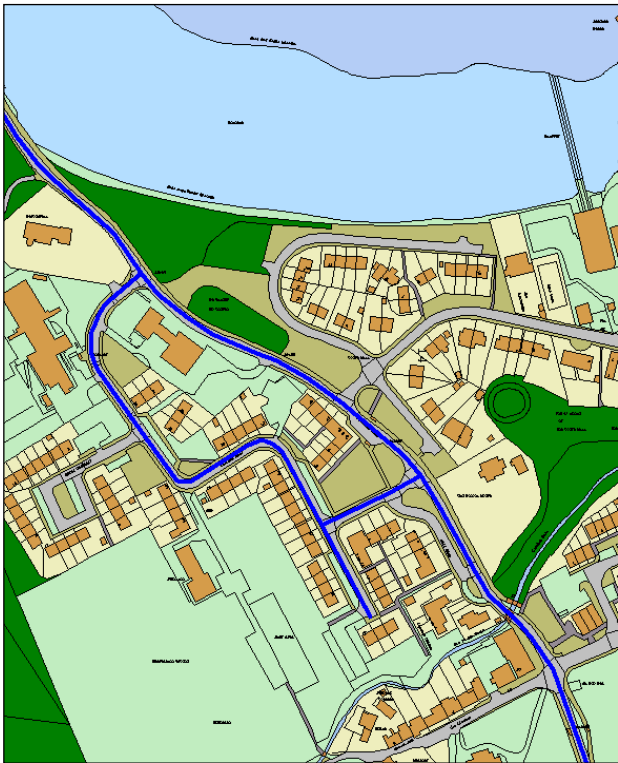
Scale 1:102971



Based upon OS 1:250000 Raster (25x25Km) with the permission of the controller of Her Majesty's Stationery Office ©



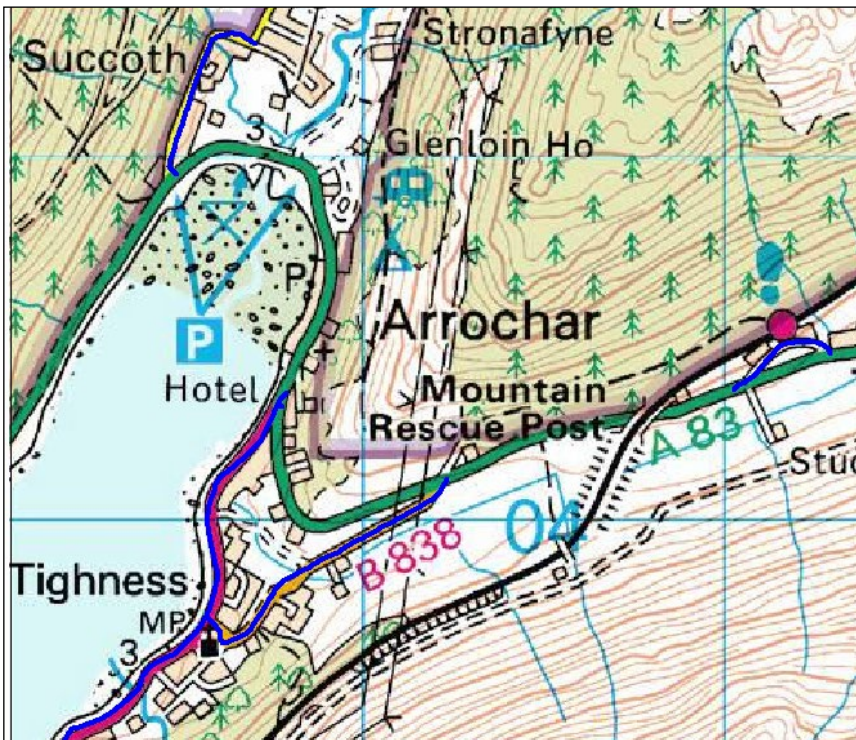
ROSNEATH – STREETS



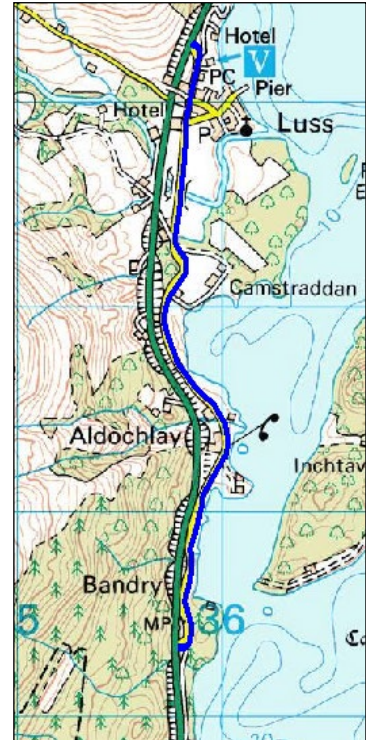
KILCHREGGAN - STREETS



ARROCHAR – STREETS



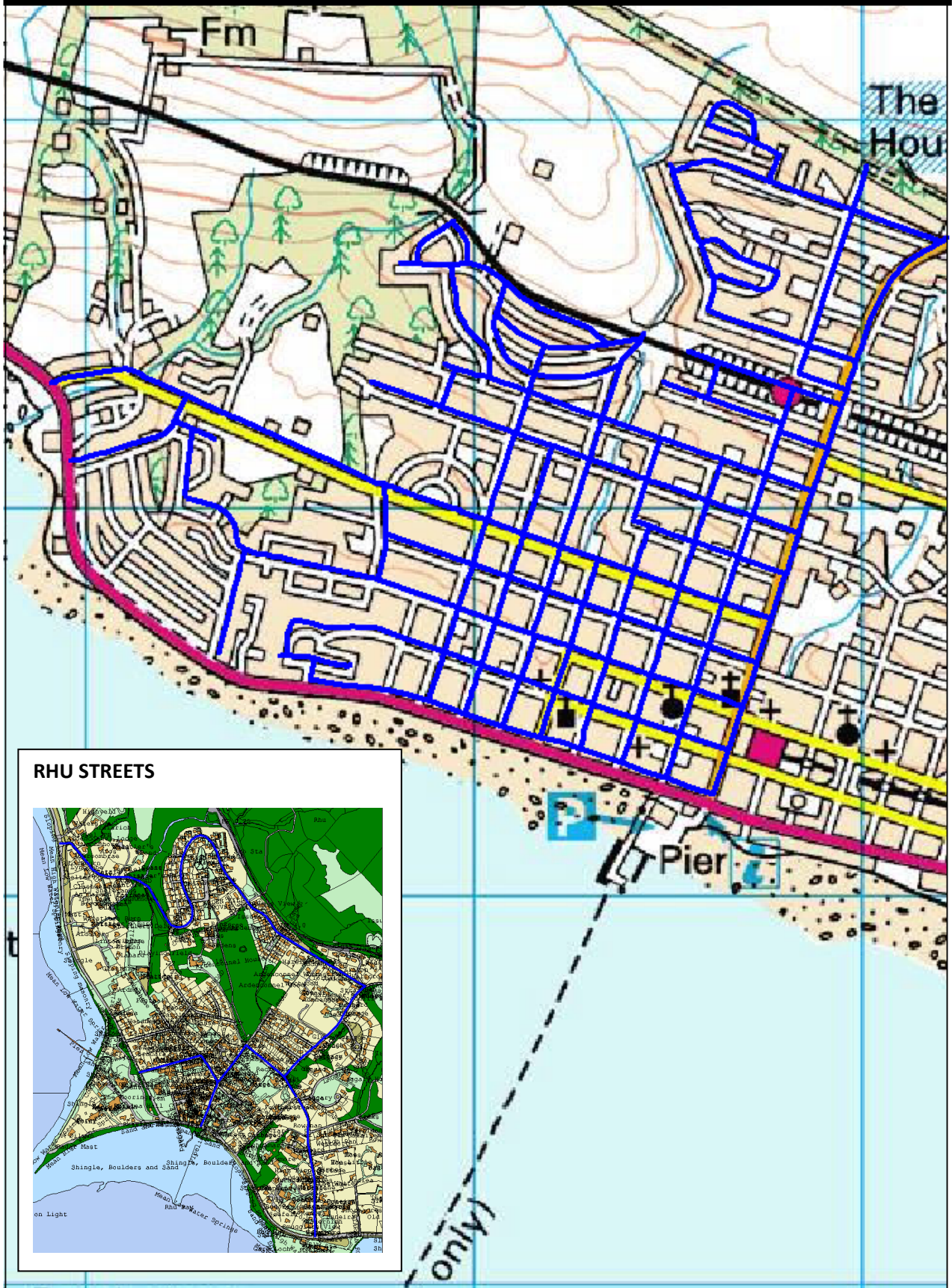
LUSS LOOP ROAD



Pregrit route (from action plan)				
H 3 - RHU AND HELENSBURGH WEST.				
District	Depot	Loading Point	Route code	Priority
Lomond	BLACKHILL , Helensburgh	Blackhill Salt Dome.	H3	2
Manoeuvre				
	Spinner	Description		
Leave depot		Blackhill		
TURN LEFT	off	Dead Run - Sinclair St		
TURN RIGHT	ON	WEST MONTROSE ST, CONT. RHU ROAD HIGHER		
Rhu streets				
TURN RIGHT	ON	PEIR ROAD, RIGHT- STATION ROAD, LEFT - LINESIDE WALK AHEAD - SMUGGLERS WAY, AHEAD AROS ROAD		
TURN LEFT	off	Dead Run - A814 back to Manse Brae		
TURN LEFT	ON	MANSE BRAE, LEFT-CUMBERLAND RD, LEFT-SCHOOL RD		
TURN LEFT	off	Dead Run - A814 back to Manse Brae		
TURN LEFT	ON	MANSE BRAE TOP(Turn), LEFT CALDWELL PL, TO PEIR RD.		
RETURN	off	A814 - Dead Run - A814 to Rhu Rd Higher		
Helensburgh West				
TURN LEFT	ON	SINCLAIR ST, LEFT - KENNEDY DR, RIGHT - REDCLYFFE GDNS LOOP , RIGHT KENNEDY DR, LEFT BLACKHILL DR , LEFT - GLEN DR, LEFT GILLESPIE DR , LEFT BLACKHILL DR, LEFT - WEST LENNOX DR, RIGHT SINCLAIR ST RIGHT - WEST MUNRO DR, RIGHT - UP. COLOQUHOUN ST		
TURN RIGHT	off	Dead run - Kennedy Dr , Right - Sinclair St		
TURN RIGHT	ON	W ROSSDHU DR, LEFT - W ABERCROMBY PLACE , LEFT - W ABERCROMBY ST, RIGHT - SINCLAIR ST RIGHT-QUEEN ST, RIGHT-DUCHESS DR, RIGHT-MACLEOD DR LEFT-PATERSON DRIVE , LEFT MACLEOD CRESCENT, LEFT MACLEOD DRIVERIGHT-BARCLAY DR, LEFT-CAMPBELL ST, LEFT-EDWARD DR, RIGHT-BARCLAY DR, RIGHT-MACLEOD DRIVE, LEFT-EDWARD DR RIGHT-CAMPBELL ST, RIGHT-QUEEN STREET, LEFT-ROWALLAN ST ,LEFT-MILLIG ST, RIGHT - SINCLAIR ST, RIGHT-STAFFORD ST, LEFT-JOHN ST		
TURN RIGHT	off	Dead Run - West Montrose St to Woodend St		
TURN LEFT	ON	WOODEND ST, LEFT - WEST ARGYLL ST, RIGHT - SINCLAIR ST RIGHT - WEST KING ST, LEFT - CAIRNDHU AVE		
TURN LEFT	off	A814 - Dead Run - Rhu road lower to Camsail Avenue		
TURN LEFT	ON	CAMSAIL AV., LEFT - FERNIEGAIR AV., RIGHT - WEST PRINCESS ST RIGHT - SINCLAIR ST, RIGHT - A814 WEST CLYDE ST, RIGHT - COLQUHOUN ST, LEFT - QUEEN ST, LEFT - JAMES ST RIGHT - A814 WEST CLYDE ST, RIGHT - JOHN ST, LEFT - STAFFORD ST, CONT. RIGHT - UPPER JOHN ST, LEFT - QUEEN ST, LEFT CAMPBELL ST, RIGHT - A814 W CLYDE ST, RIGHT - GLASGOW ST, LEFT - MILLIG ST, LEFT - SUFFOLK ST, RIGHT - A814 WEST CLYDE ST, RIGHT - SUTHERLAND ST, LEFT - WEST KING ST, RIGHT - WOODEND ST		
TURN LEFT	off	Dead Run - Rhu Road Higher to Cumberland Avenue		
TURN LEFT	ON	CUMBERLAND AV., - LEFT - EMPRESS DR, RIGHT - FRASER AVE., LEFT - WEST KING ST		
TURN RIGHT	off	Dead Run - Campbell St, Left - West Clyde St, - Left to William St		
TURN LEFT	ON	WILLIAM ST, TURN RIGHT - JCT WEST MONTROSE ST.		
TURN LEFT	off	Dead Run Sinclair St to Depot.		
Salt requirements				
Minimum Tonnages		10g / sq.m	1.452 tonnes	

					20g / sq.m.	2.905	tonnes	
					40g / sq.m.	5.810	tonnes	
-								

H3 - HELENSBURGH WEST and RHU



RHU STREETS



Scale 1:13484



Based upon OS 1:50000 Raster (5x5Km) with the permission of the controller or Her Majesty's Stationary Office ©



<u>Pregrit route (from action plan)</u>			(Colgrain PS reinstated 2009)
H 4 - HELENSBURGH EAST and CARDROSS			
<u>District</u>	<u>Depot</u>	<u>Loading Point</u>	<u>Route code</u>
Lomond	BLACKHILL, Helensburgh	Blackhill Salt Dome	H4
<u>Manoeuvre</u>	<u>Spinner</u>	<u>Description</u>	<u>Priority</u>
-			
Leave depot		Blackhill	
TURN LEFT	off	Dead Run - Sinclair St to East Clyde Street	
Helensburgh East			
TURN LEFT	ON	EAST CLYDE ST, LEFT - OLD LUSS ROAD, LEFT - EAST KING ST, RIGHT - HENRY BELL ST, LEFT - OLD LUSS ROAD, RIGHT - BENBOUIE DR, RIGHT - STUCKLECKIE ROAD	
		LEFT - KIRKMICHAEL ROAD, RIGHT - ATHOLE ST, RIGHT - OLD LUSS RD	
		RIGHT - WINSTON RD, AHEAD - GOLFHILL DR, RIGHT - KENT DR, RIGHT - HARDY HILL, RIGHT - GOLFHILL DR, LEFT - EAST ABERCROMBY	
		LEFT - KILDONNAN DR, LEFT - LOCHRANZA DR , LEFT - GOLFHILL DR.	
		RIGHT - EAST ABERCROMBY TO END, RIGHT - ABERCROMBY CRESCENT	
		RIGHT - MCEWAN DR, U-TURN - ABERCROMBY CRES, LEFT - BOSTON DR	
		RIGHT - LEVER RD, RIGHT - BAIN CRESCENT, RIGHT - DUNCAN ROAD	
		LEFT - CRAWFORD DR, LEFT - DUNCAN RD, LEFT - ABERCROMBY CR.	
TURN RIGHT	off	Dead Run Ambercromby Cres to East Abercromby St and Turn Right at Jct.	
TURN RIGHT	ON	EASTERHILL RD, AHEAD - BAIN CRESCENT, LEFT - DUNCAN ROAD	
		LEFT - DIXON ROAD, RIGHT - BAIN CRESCENT, RIGHT - MACLACHLAN RD	
TURN RIGHT	off	Dead Run Sinclair St to Sinclair Lane	
TURN RIGHT	ON	SINCLAIR LANE, RIGHT - SINCLAIR DR	
TURN LEFT	off	Dead Run Sinclair St, Left at MacLachlan Rd to Jct Butt Avenue	
TURN RIGHT	ON	BUTT AVE., LEFT - BAIN CRESCENT, RIGHT - EAST LENNOX DRIVE	
TURN RIGHT	off	Dead Run Abercromby Crescent to Abercromby St East	
TURN RIGHT	ON	ABERCROMBY ST EAST TO SINCLAIR ST	
TURN RIGHT	off	Dead Run Sinclair St to East Rosdhu St	
TURN RIGHT	ON	EAST ROSSDHU DR, RIGHT - CHARLOTTE ST, RIGHT - EAST A'CROMBY ST	
TURN LEFT	off	Dead Run Sinclair St to Victoria Road	
TURN LEFT	ON	VICTORIA ROAD, RIGHT - CHARLOTTE ST, LEFT - EAST MONTROSE ST	
TURN RIGHT	off	Dead Run Henry Bell ST to East King St	
TURN RIGHT	ON	EAST KING ST, RIGHT - CHARLOTTE ST, RIGHT - EAST A'BERCROMBY ST	
		STOP AT JCT TO LOCHRANZA DRIVE	
CONTINUE	off	Golfhill Drive to Old Luss Road and Start at Athole St Jct	
CONTINUE	ON	OLD LUSS ROAD, RIGHT - SOUTH KING ST, BEAR LEFT - EAST KING ST	
		LEFT - HENRY BELL ST, RIGHT - EAST PRINCESS ST,	
		RIGHT - CHARLOTTE ST, LEFT - EAST KING ST, RIGHT - SINCLAIR ST	
		RIGHT - EAST ARGYLL ST, LEFT - GEORGE ST, LEFT - UP. GLENFINLAS ST	
		RIGHT - ALBERT DR, RIGHT - ST MICHAEL DR, LEFT - CHARLOTTE ST,	
		LEFT - HAVELOCK ST, RIGHT - UPPER ADELAIDE ST	
TURN RIGHT	off	Dead Run East Montrose St, Right - Charlotte St	
TURN LEFT	ON	THROUGH PARK LAND SCHOOL, LEFT - EAST MONTROSE STREET,	
		RIGHT - LOMOND STREET, LEFT - EAST KING ST, LEFT - GEORGE ST	
TURN LEFT	off	Dead Run East Argyll St, Left - Charlotte St, Right - East King St	
TURN RIGHT	ON	GRANT ST, RIGHT - EAST MONTROSE ST	
TURN RIGHT	off	Dead Run Charlotte St to East Princess St Jct	
CONTINUE	ON	CHARLOTTE ST TO EAST CLYDE ST	
TURN RIGHT	off	A814 East Clyde St, Right - Sinclair St	
TURN RIGHT	ON	EAST PRINCES ST. to Charlotte St Jct	
CONTINUE	off	Charlotte St Jct to Henry Bell St	
TURN RIGHT	ON	HENRY BELL ST, to Old Luss Rd	
TURN LEFT	off	Old Luss Road to Redgauntlet Road.	

TURN RIGHT		ON	REDGAUNTLET ROAD, Inc Colgrain School Entrance DRUMFORK ROAD
TURN RIGHT		ON	COLLINS ROAD AND DRUMFORK RD LOOP back to top of Collins Rd
RETURN		off	Exit via Redgauntlet Rd and Left into Old Luss rd
TURN LEFT		off	A814 Dual Carriageway eastbound to Cardross Crematorium
Cardross			
TURN LEFT		ON	CARDROSS CREMATORIUM LOOP
TURN LEFT		off	Crematorium to Darleith Road
TURN LEFT		ON	DARLEITH RD , RIGHT - MILL RD , LEFT - KIRKTON ROAD.
			RIGHT - BARRS ROAD, LEFT - RITCHIE AVE. , RIGHT - MUIREND RD
TURN LEFT		off	Dead run - A814 to Station Road
TURN RIGHT			STATION ROAD (Turn in carpark / or over level crossing if able)
			LEFT - CHURCH ROAD , LEFT - REAY AVENUE
TURN LEFT		off	Dead run - A814 Cardross - Helensburgh - Sinclair St to Depot, unload.
Note:- Carman Hill treatments carried out by West Dunbartonshire Council vehicle.			
Salt requirements			
Minimum Tonnages			10g / sq.m 1.541 tonnes
			20g / sq.m. 3.082 tonnes
			40g / sq.m. 6.163 tonnes
-			

H4 - HELENSBURGH EAST and CARDROSS

