



# Tertiary Winter Maintenance Routes 2023-24

---

Winter Route Category 4  
WRC4  
Descriptions & Route Maps

**Winter Route Descriptors for WINTER ROUTE CATEGORY - 4 by Area****BUTE AND COWAL**

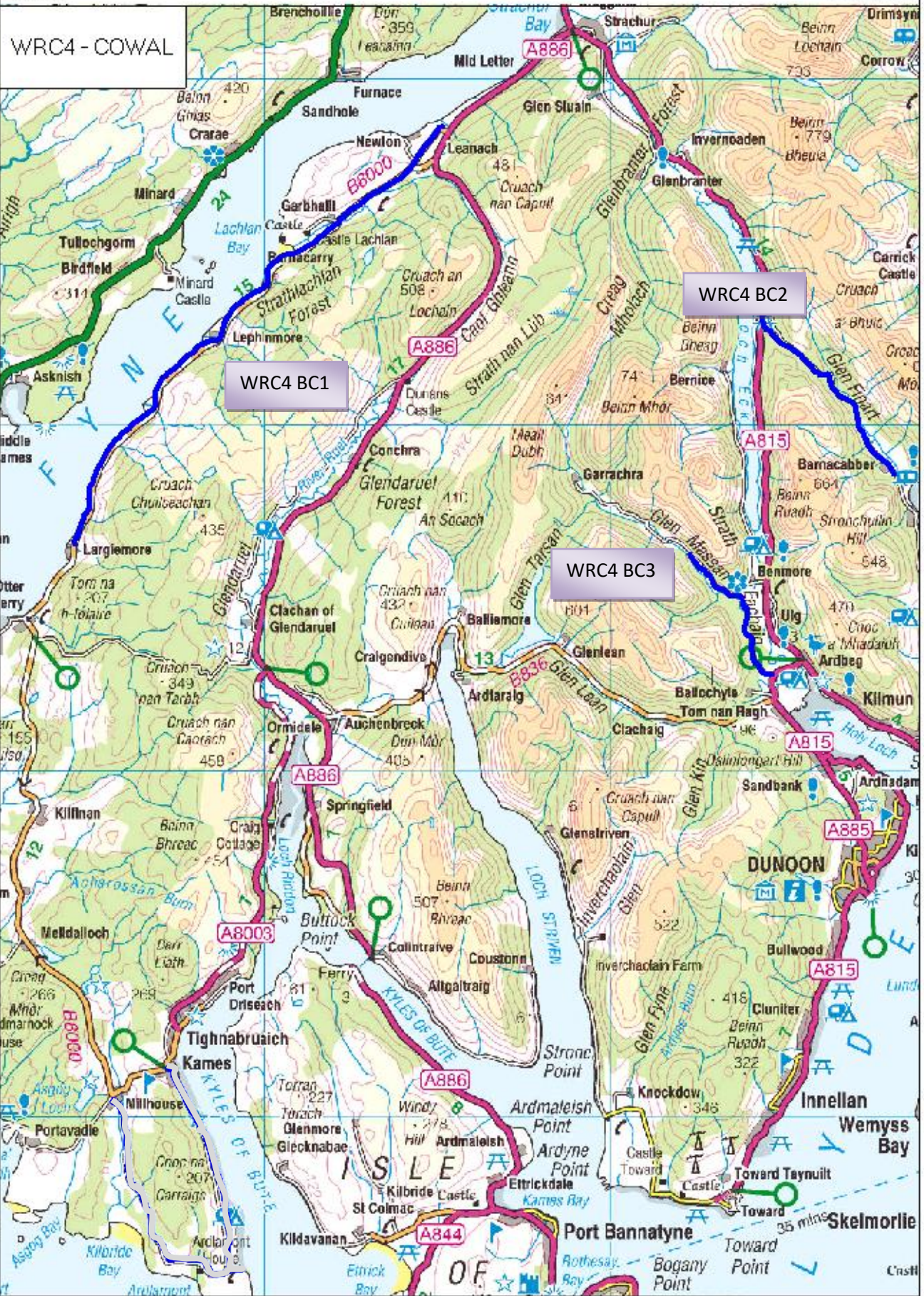
WRC4 – Reactive routes (see Pre-treatment files for WRC 1-3 priority routes)

WRC4s are follow-on Routes, contained within the 48% of the Council network, out with the scope of pre-treatment plans, designated as Priority 4. These routes are identified as “next most important” and are to be treated first, in lasting conditions after 8 a.m. or when otherwise instructed. In addition to this, any hazardous conditions observed while treating the P1 & P2 /3 Routes shall be reported to the WM/DM and, if instructed to do so, treated. All other routes within Priority 4 will be treated when resources are available and hazards persist.

Area	Sub Area	Route Description	Provisional Route Code	Link to Route:
B&C	Cowal	B8000 Largiemore continue beyond bus turn to Leanach	WRC4 BC1	C6
B&C	Cowal	<u>Glen Finart:</u> Continue on C9 past Upper Sligrachan Bridge, north of Ardentinny to Whistlefield Hotel A815	WRC4 BC2	C7
B&C	Cowal	<u>Glen Massan:</u> Glen Massan Road from A815 Junction (for approximately 4.8km)	WRC4 BC3	C7

2023 - Ardlamont Loop , (WRC4 2022 ) promoted to pre-treatment route C6 - P3b (School Bus capacity)

At present the extent of pre-treatment on Bute is such that the majority of the rural network is covered. There are there for no defined WRC 4 routes identified.



**Winter Route Descriptors for WINTER ROUTE CATEGORY – 4 by Area**

**HELENSBURGH AND LOMOND**

WRC4 – Reactive routes (see Pre-treatment files for WRC 1-3 priority routes)

WRC4s are follow on Routes, contained within the 48% of the Council network, out with the scope of pre-treatment plans , designated as Priority 4. These routes are identified as “next most important” and are to be treated first, in lasting conditions after 8 a.m. or when otherwise instructed. In addition to this, any hazardous conditions observed while treating the P1 & P2 /3 Routes shall be reported to the WM/DM and, if instructed to do so, treated. All other routes within Priority 4 will be treated when resources are available and hazards persist.

Area	Sub Area	Route Description	Provisional Route Code	Link to Route:
H&L	Lomond	<u>Glen Fruin:</u> From A814 Faslane – C70 Glen Fruin Road to Y Junction then C71 Highfields Rd to B832 Cross Keys. Spinner off – turn right A818 to Blackhill - Glen Fruin junction. Turn right - Spinner on C70 Glen Fruin Road to Y Junction.	WRC4 H1	H2
H&L	Lomond	<u>Glen Luss:</u> A82/Glen Luss Road Junction through Glen Luss, turn at Glenmollochan before narrow bridge - Including spur road start of route, to Cnoc-an-Airm , A82 footbridge access.	WRC4 H2	H2
H&L	Lomond	<u>Glen Douglas:</u> A82 at Inverbeg through C69 Glen Douglas to A814/Glen Douglas Road Junction	WRC4 H3	H1
H&L	Lomond	<u>Barbour Road:</u> Take Y branch at Barbour Road/B833 Rosneath Road Junction at Kilcreggan, spinner on - treat full length to C72 Peaton Road/Barbour Road Junction . Spinner off , turn left B833 to Cove - Shore Rd to South Ailey Road Spinner on - Turn left up South Ailey Road , left Barbour Road junction to North Ailey Road, left to B833 Cove.	WRC4 H4	H2



## Winter Route Descriptors for WINTER ROUTE CATERGORY - 4s by Area

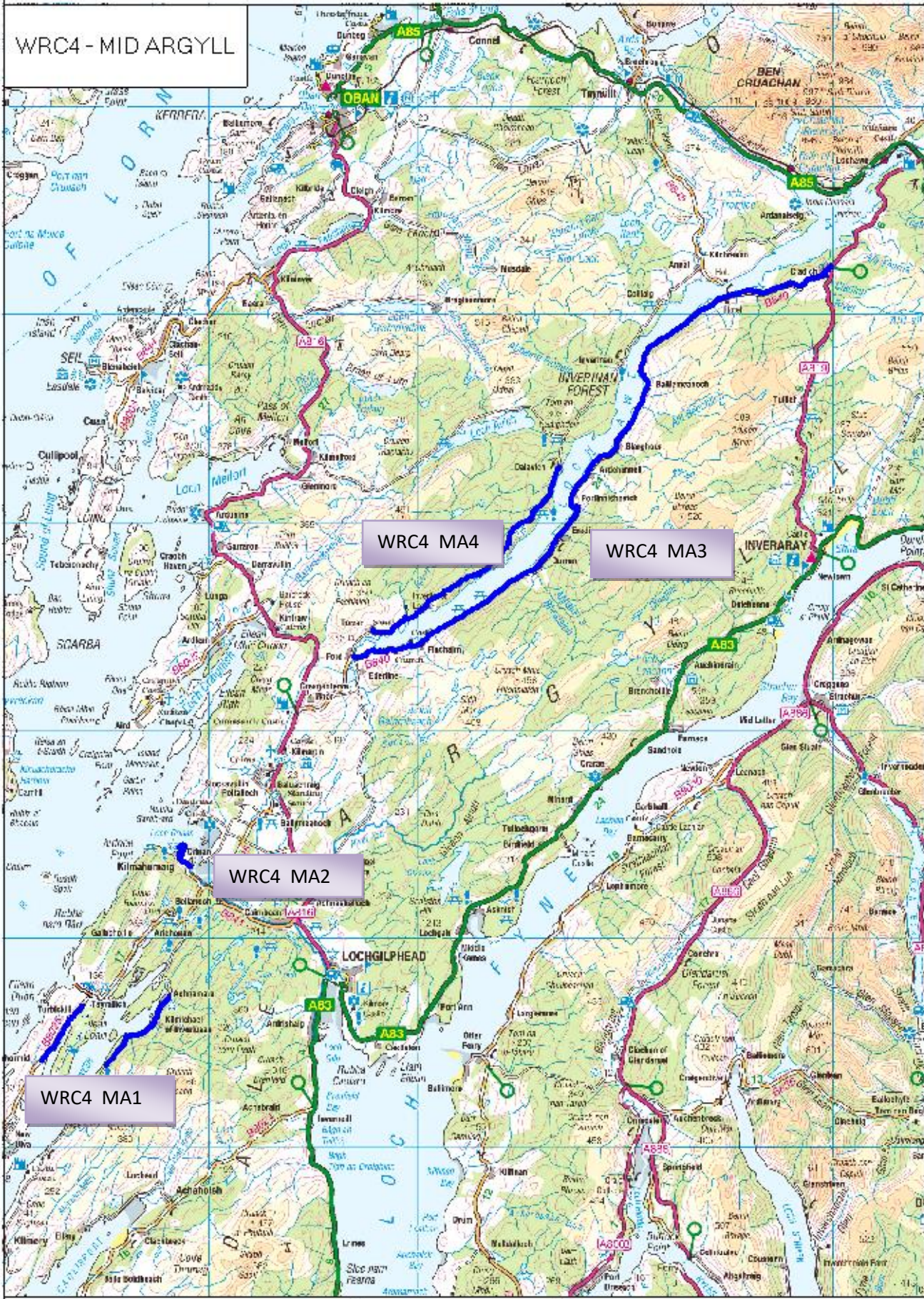
### MID-ARGYLL , KINTYRE AND ISLANDS

WRC4 – Reactive routes (see Pre-treatment files for WRC 1-3 priority routes)

WRC4s are follow on Routes, contained within the 48% of the Council network, out with the scope of pre-treatment plans , designated as Priority 4. These routes are identified as “next most important” and are to be treated first, in lasting conditions after 8 a.m. or when otherwise instructed. In addition to this, any hazardous conditions observed while treating the P1 & P2 /3 Routes shall be reported to the WM/DM and, if instructed to do so, treated. All other routes within Priority 4 will be treated when resources are available and hazards persist.

Area	Sub Area	Route Description	Provisional Route Code	Link to Route:
MAK&I	Mid Argyll	Tayvallich B8025/U31 Junction to foot hill ( silage pit) Achnamara to Dunarostan Cottage	WRC4 MA1	MA3
MAK&I	Mid Argyll	<u>Crinan Harbour:</u> B841/C39 Junction to Crinan Harbour	WRC4 MA2	MA3
MAK&I	Mid Argyll	<u>East Lochaweside:</u> B840 from Ford to B840/A819 Junction at Cladich Note --B840 Cladich - Portsonnach may be done by Dalmally Vehicle, as part of A819 Follow-on.	WRC4 MA3	MA1
MAK&I	Mid Argyll	<u>West Lochaweside:</u> C30 from Torran to Dalavich	WRC4 MA4	MA1
MAK&I	Islay	<u>Gruinart Loop:</u> B8018/A847 Junction north of Bruichladdich to B8018/B8017 Junction and B8017 through to B8017/A847 Junction west of Bridgend.	WRC4 I1	I2

# WRC4 - MID ARGYLL



WRC4 MA4

WRC4 MA3

WRC4 MA2

WRC4 MA1



Scale 1:250000



Based upon OS 1:250000 Raster (25x25km) with the permission of the controller of Her Majesty's Stationery Office. ©







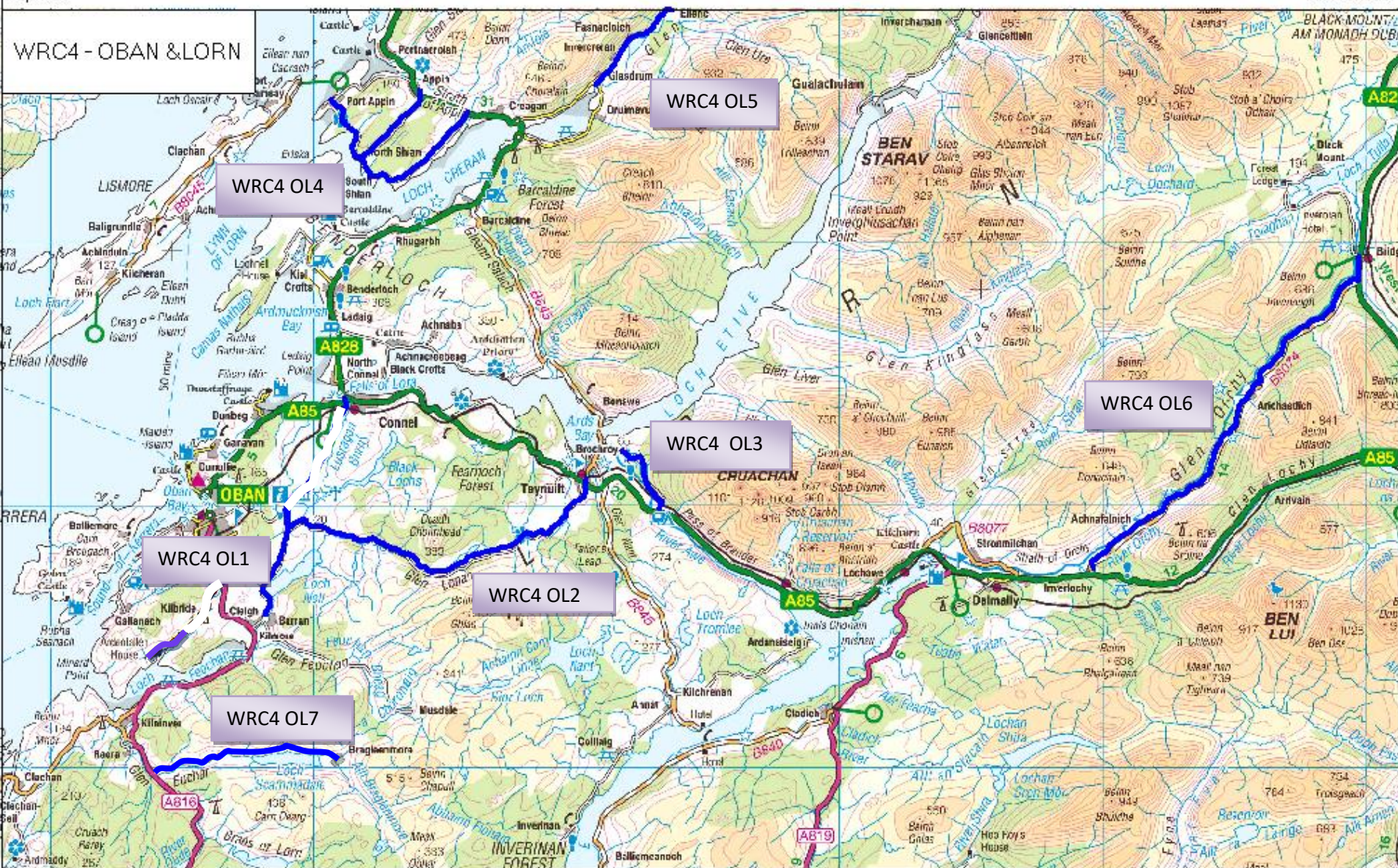
## Winter Route Descriptors for WINTER ROUTE CATEGORY - 4s by Area

### OBAN , LORN and the ISLES

WRC4 – Reactive routes (see Pre-treatment files for WRC 1-3 priority routes)

WRC4s are follow on Routes, contained within the 48% of the Council network, out with the scope of pre-treatment plans , designated as Priority 4. These routes are identified as “next most important” and are to be treated first, in lasting conditions after 8 a.m. or when otherwise instructed. In addition to this, any hazardous conditions observed while treating the P1 & P2 /3 Routes shall be reported to the WM/DM and, if instructed to do so, treated. All other routes within Priority 4 will be treated when resources are available and hazards persist.

Area	Sub Area	Route Description	Provisional Route Code	Link to Route:
OL&I	Lorn	Lerags - Ardoran Marine to Ardentallen Return to A816 and Kilmore U18 north of Kilmore through to Glen Lonan.	WRC4OL1	L4
OL&I	Lorn	<u>Glen Lonan:</u> U18/C32 Junction at Barranrioch through Glen Lonan to C32/A85 Junction at Taynuilt ( <b>Lonan House</b> )	WRC4OL2	L6
OL&I	Lorn	Inverawe Power Station to Bridge of Awe	WRC4OL3	L6
OL&I	Lorn	<u>North Shian:</u> A828/U42 Junction at Inverfolla to Port Appin, back to U42/U44 Junction and on to U44/A828 Junction at Blarchasgaig	WRC4OL4	L5
OL&I	Lorn	<u>Glen Creran:</u> U37 to Glasdrum to Elleric	WRC4OL5	L5
OL&I	Lorn	<u>Glen Orchy:</u> A85/B8074 Junction at Inverlochty to A82/B8074 Junction at Bridge of Orchy continue on and include Station Road (Station road treated by BEAR Scotland on A82 Glen Coe return)	WRC4OL6	L2
<b>OL&amp;I</b>	<b>Lorn</b>	<u>Scammadale:</u> U14 from A816 Junction , turn at Bragleenbeg Farm road	WRC4OL7	L3
OL&I	Mull	<u>Pennyghael – Gruline Loop:</u> A849/B8035 Junction east of Pennyghael and follow B8035 through to Gruline junction	WRC4MU1	MU3
OL&I	Mull	<u>Calgary - Gruline:</u> B8073 Calgary – Ensay – Torloisk	WRC4MU2	MU1
OL&I	Mull	C45/B8073 Junction at Achleck to C45/B8073 Junction West of Dervaig ( Torloisk “ Hill Road” )	WRC4MU3	MU1
OL&I	Mull	<u>Ardura Hill - Loch Spelve:</u> A849/C54 Junction at Strathcoil to Kinlochspelve	WRC4MU5	MU3



# WRC4 - MULL



Scale 1:200000



Based upon OS 1:250000 raster (25x25km) with the permission of the controller of Her Majesty's Stationery Office ©

