

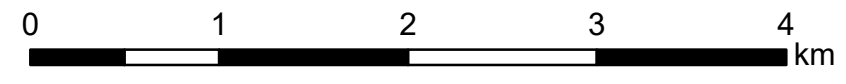


Argyll and Bute Local Development Plan 2 Helensburgh and Lomond

Local Development Plan 2 Key

- | | | |
|---|---|--|
|  Settlement Area |  Established Business & Industry Area |  National Nature Reserve |
|  Green Belt |  Area for Action |  National Scenic Area |
|  Countryside Area |  Transport Infrastructure |  Garden & Designed Landscape |
|  Remote Countryside Area |  Waste Management Site |  Local Landscape Area |
|  Strategic Masterplan Area |  Open Space Protection Area |  Local Nature Conservation Site |
|  Allocation |  Wild Land |  Local Nature Reserves |
|  Potential Development Area |  Site of International Importance - Ramsar |  Conservation Area |
|  Edge of Town Centre |  Site of International Importance - Special Area of Conservation |  Tourism Infrastructure |
|  Core Shopping Area |  Site of International Importance - Special Protection Area |  National Park |
|  Strategic Economic Investment Location |  Site of Special Scientific Interest |  Other Council Area |

Scale at A1 - 1:40,000



© Crown copyright and database right 2023. All rights reserved.
Ordnance Survey Licence number 100023368

