



# ARGYLL AND BUTE LOCAL DEVELOPMENT PLAN 2 Proposals Maps Oban, Lorn and the Isles

# Local Development Plan 2 Proposals Maps

## Oban, Lorn and the Isles

### Contents

#### Map No Name

142	Acha and Balvicar – Seil	184	Hynish
143	Achnacroish – Lismore	185	Inverinan
144	Appin	186	Kames
145	Ardbrecknish	187	Kenovay
146	Ardentallen	188	Kerrera
147	Arduaine	189	Kilchrenan / Annat
148	Arinagour	190	Kilmelford and Melfort
149	Aros Bridge / Aros Mains	191	Kilmore / Barran
150	Baile Mor – Iona	192	Kilninver
151	Balemartine	193	Kintra
152	Balephuill	194	Letterwalton and Culcharron
153	Barcaldine, Former Sealife Centre	195	Lochawe
154	Barcaldine	196	Lochdon
155	Barrachander	197	Moleigh Waste Management Site
156	Benderloch	198	North Connel East
157	Black Mill Bay	199	North Connel West
158	Bonawe	200	Oban Bay
159	Bridge of Awe	201	Oban East
160	Bridge of Orchy	202	Oban South
161	Bunessan and Eorabus	203	Pennyghael
162	Calgary	204	Pennygowan
163	Clachan Seil	205	Port Appin
164	Cladich	206	Port Ramsay
165	Cliad Waste Management Site	207	Portnacroish and Appin / Tynribbie
166	Connel	208	Portsonachan
167	Cornaigmore	209	Salen
168	Craignure	210	Sandaig
169	Croggan	211	Saulmore
170	Crossapol	212	Scarinish
171	Cuan and South Cuan	213	Sraid Ruadha / Balevullin and A'Chrois
172	Cullipool	214	Taynuilt
173	Dalavich	215	Tobermory East
174	Dalmally and Stronmilchan	216	Tobermory West
175	Dervaig and West Ardhu	217	Toberonochy
176	Dunbeg	218	Tom Liath
177	Easdale and Ellenabeich	219	Uisken
178	Eredine		
179	Erraid		
180	Fearnoch		
181	Fionnphort		
182	Fishnish		
183	Gott Bay Waste Management Site		

# Local Development Plan 2 Key

	Settlement Area		Open Space Protection Area
	Green Belt		Wild Land
	Countryside Area		Site of International Importance - Ramsar
	Remote Countryside Area		Site of International Importance - Special Area of Conservation
	Strategic Masterplan Area		Site of International Importance - Special Protection Area
	Allocation		Site of Special Scientific Interest
	Potential Development Area		National Nature Reserve
	Town Centre		National Scenic Area
	Edge of Town Centre		Garden & Designed Landscape
	Core Shopping Area		Local Landscape Area
	Strategic Economic Investment Location		Local Nature Conservation Site
	Established Business & Industry Area		Local Nature Reserve
	Area for Action		Conservation Area
	Transport Infrastructure		Tourism Infrastructure
	Waste Management Site		Marine Consultation Area
			National Park
			Other Council Area

# Oban, Lorn and the Isles

718000

717000

716000

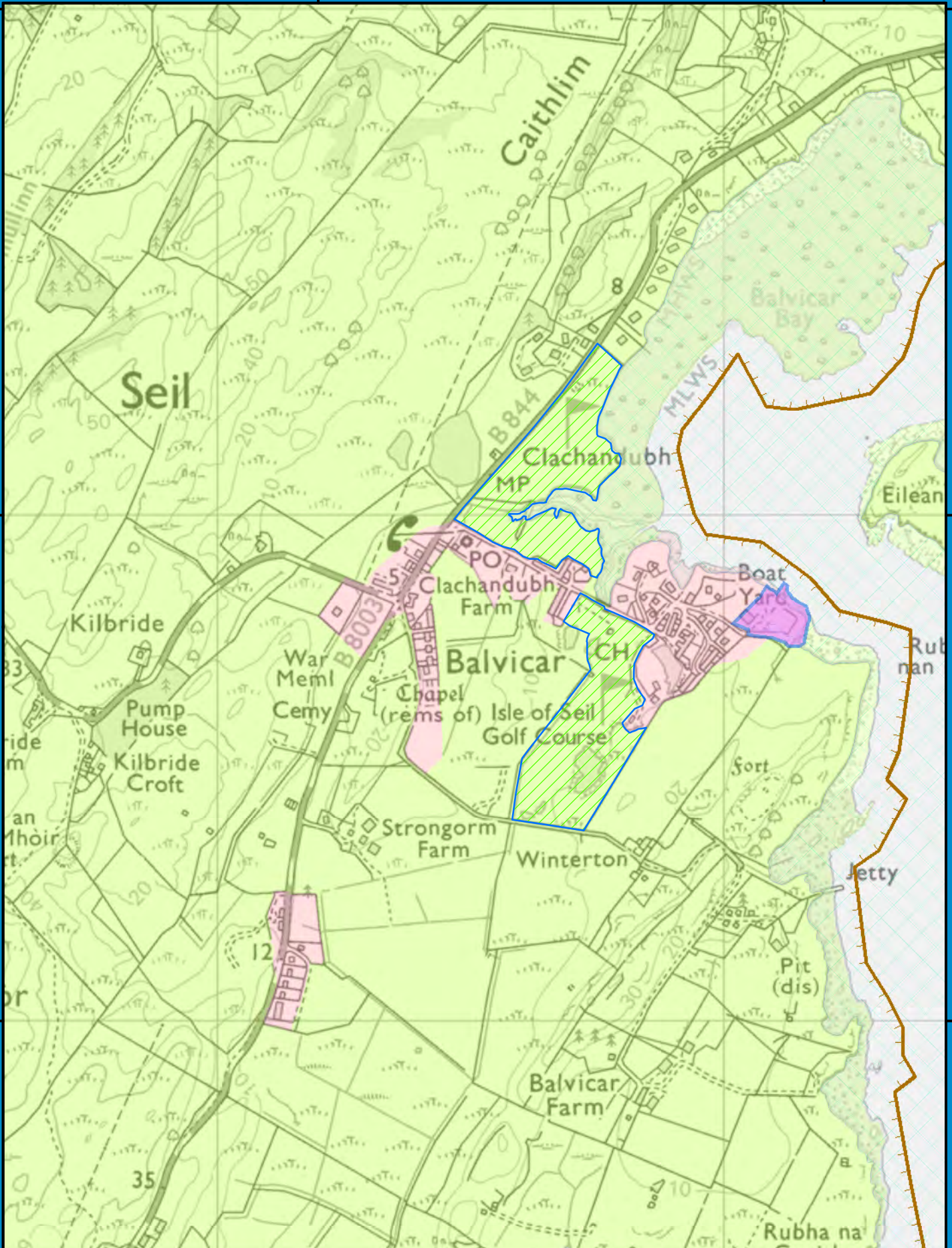
176200

177200

718000

717000

716000



**Argyll and Bute Local Development Plan 2**  
**Map Number 142**  
**Acha and Balvicar - Seil**

© Crown copyright and database right 2023.  
 All rights reserved.  
 Ordnance Survey Licence number 100023368.

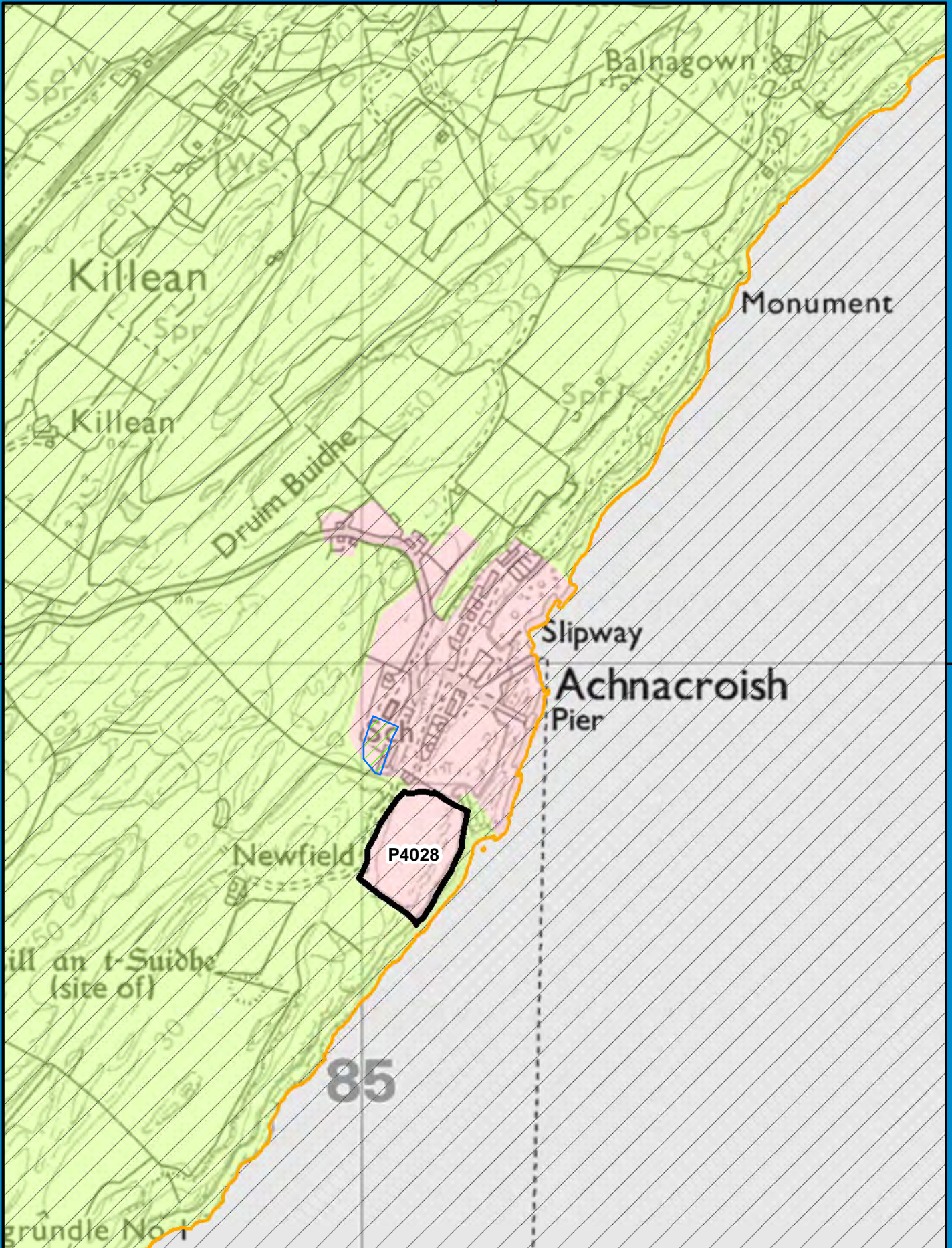
400

Metres

Scale at A4 -1:10,000



185200



741000

741000

**Argyll and Bute Local Development Plan 2**  
**Map Number 143**  
**Achnacroish - Lismore**

© Crown copyright and database right 2023.  
 All rights reserved.  
 Ordnance Survey Licence number 100023368.

300  
 Metres

Scale at A4 -1:7,500



196200

197200

745000

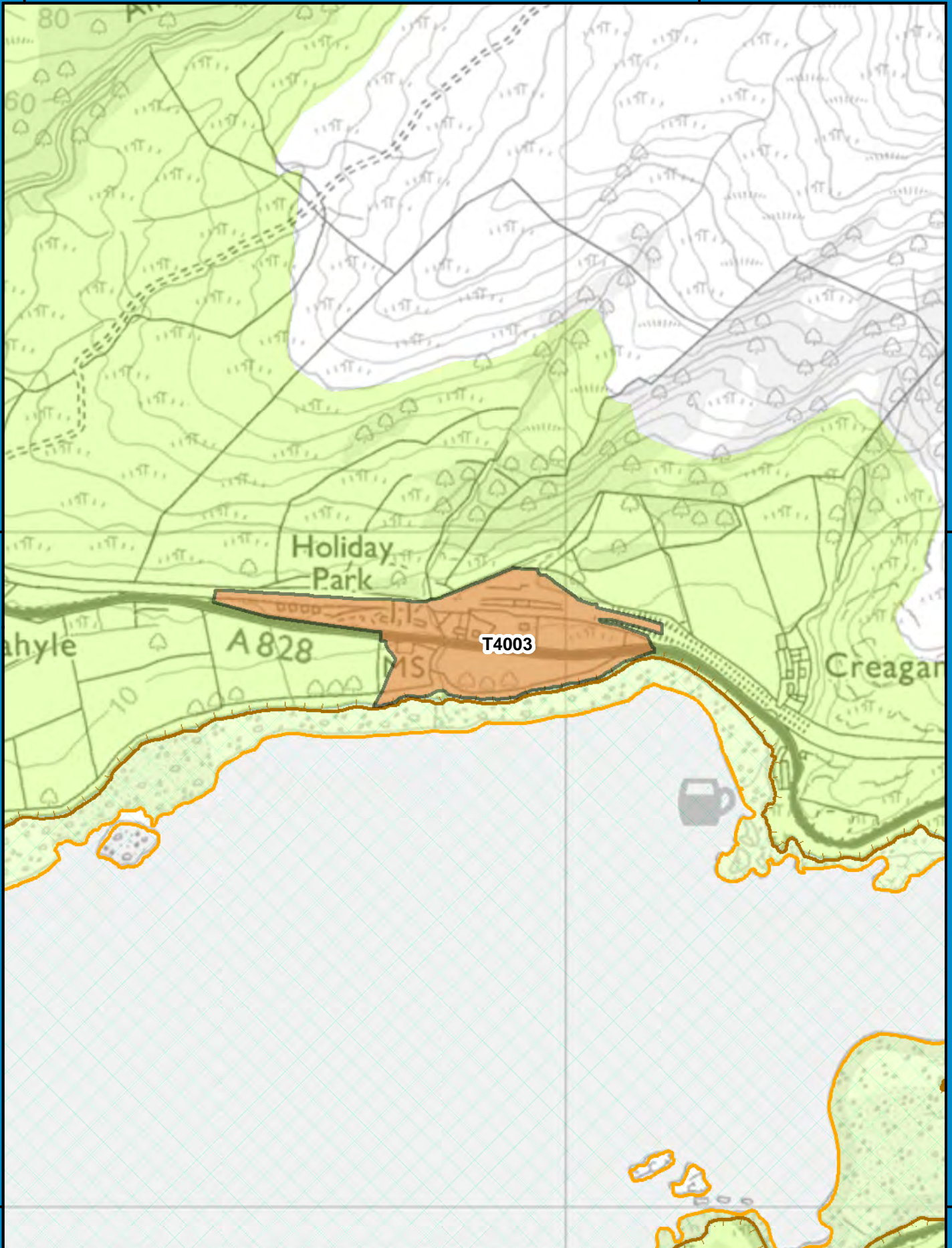
745000

744000

744000

196200


197200



**Argyll and Bute Local Development Plan 2**  
**Map Number 144**  
**Appin**

© Crown copyright and database right 2023.  
 All rights reserved.  
 Ordnance Survey Licence number 100023368.

300

 Metres

Scale at A4 -1:7,500



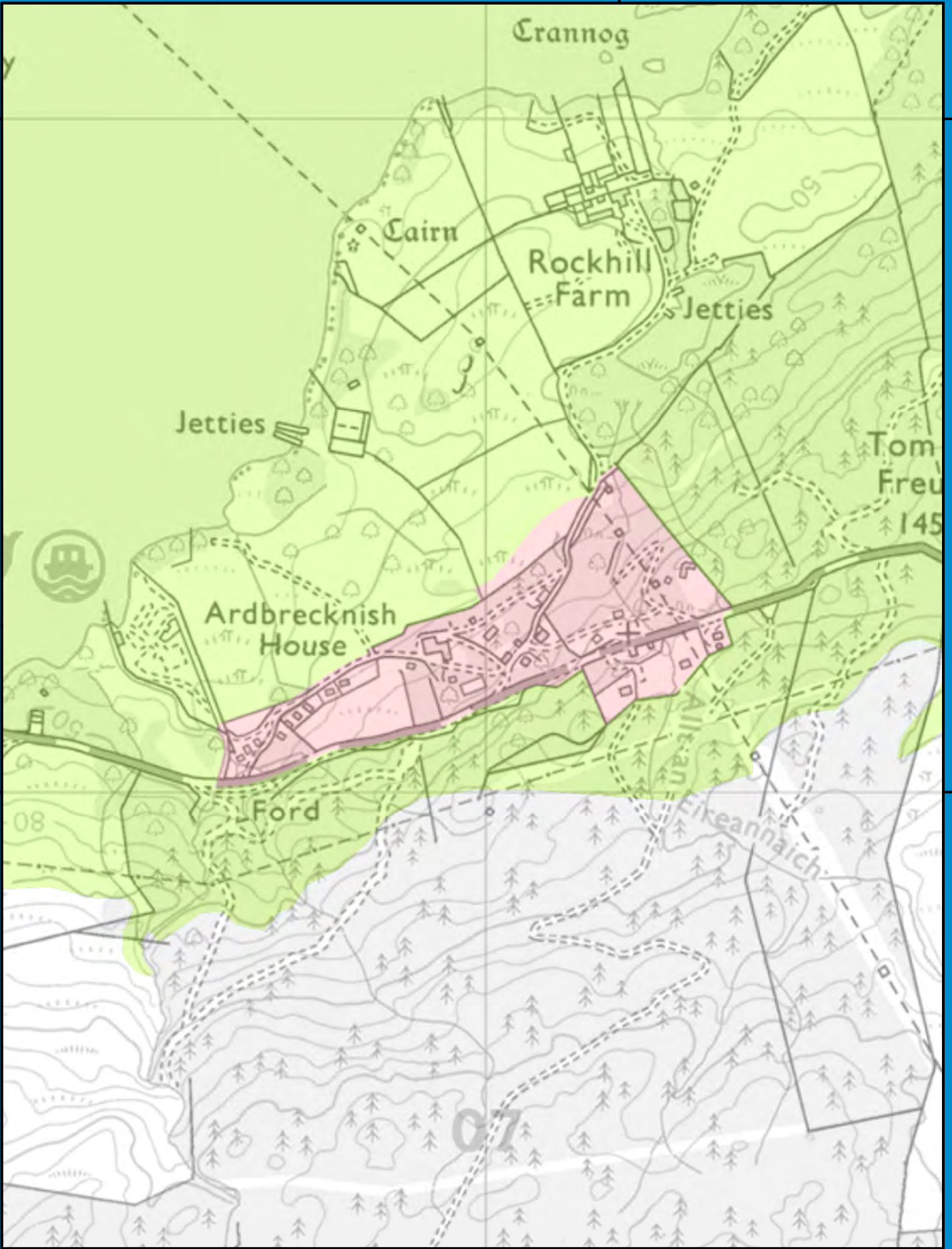
207200

722000

722000

721000

721000



207200

**Argyll and Bute Local Development Plan 2**  
**Map Number 145**  
**Ardbrecknish**

© Crown copyright and database right 2023.  
 All rights reserved.  
 Ordnance Survey Licence number 100023368.  
 300

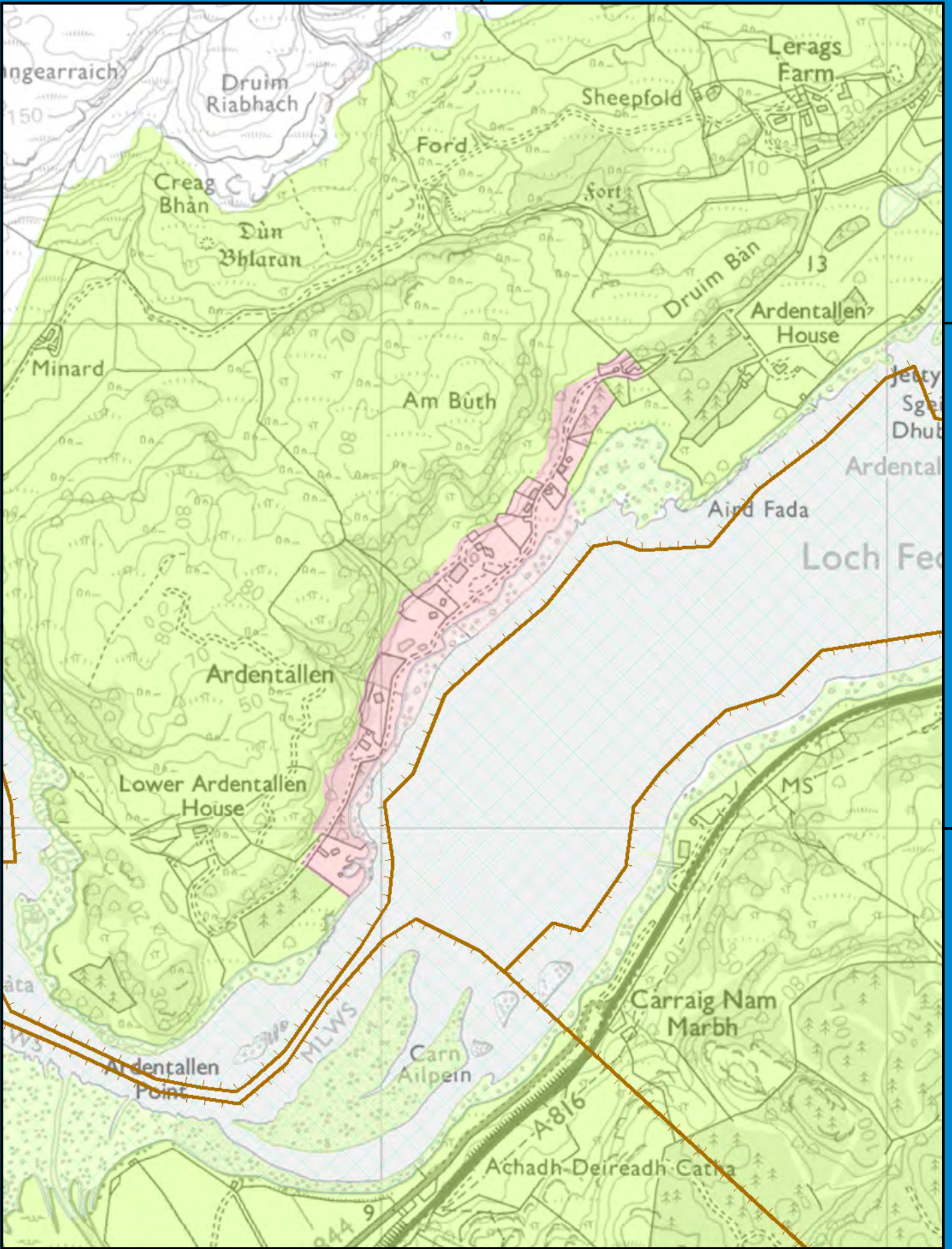
Metres

Scale at A4 -1:7,500





183200



724000

724000

723000

723000

183200

**Argyll and Bute Local Development Plan 2**  
**Map Number 146**  
**Ardentallen**

© Crown copyright and database right 2023.  
 All rights reserved.  
 Ordnance Survey Licence number 100023368.

400

Metres

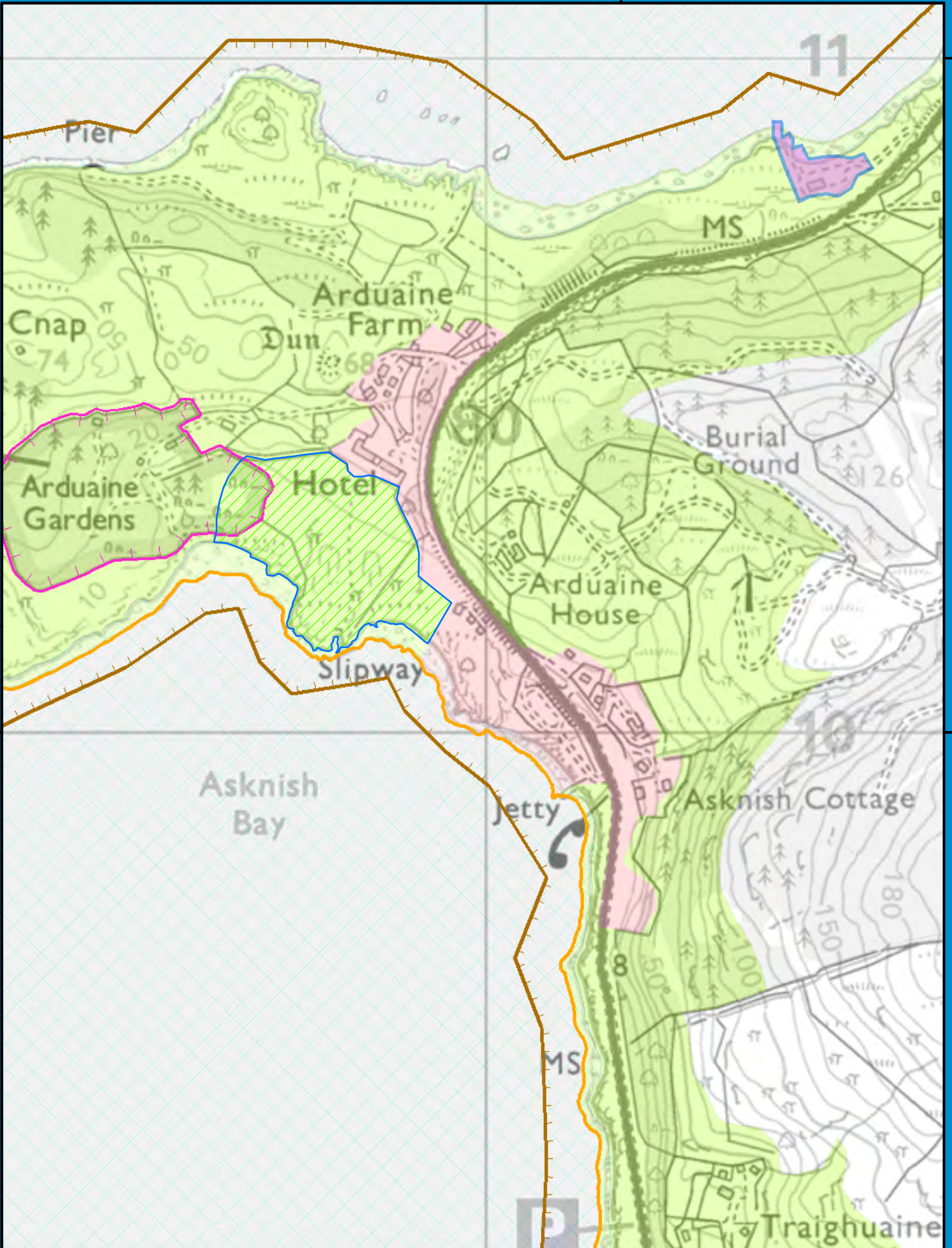
Scale at A4 -1:10,000



180200

711000

711000



710000

710000

180200

**Argyll and Bute Local Development Plan 2**  
**Map Number 147**  
**Arduaine**

© Crown copyright and database right 2023.  
 All rights reserved.  
 Ordnance Survey Licence number 100023368.  
 300

Metres

Scale at A4 -1:7,500



122200

758000

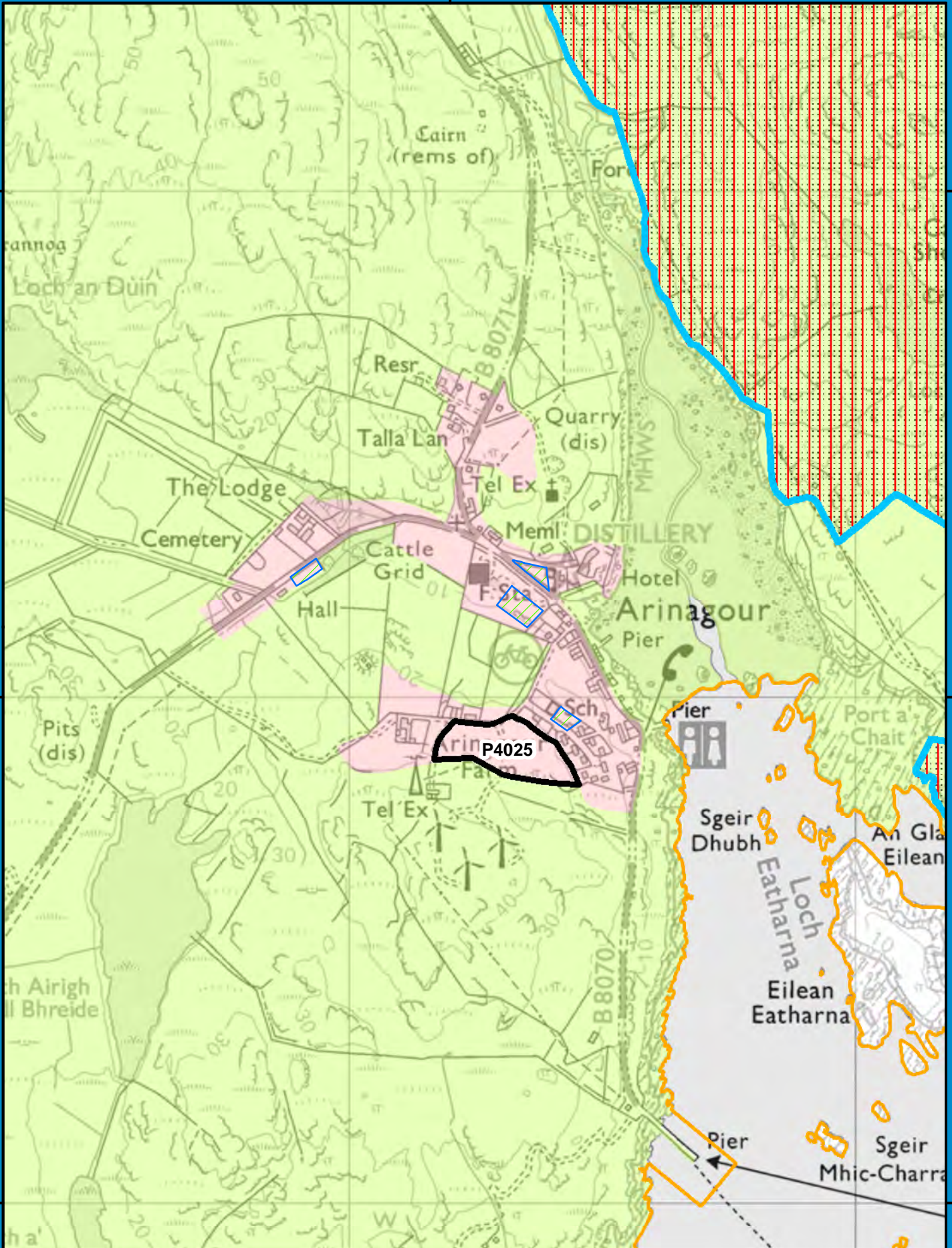
758000

757000

757000

756000

756000



122200

**Argyll and Bute Local Development Plan 2**  
**Map Number 148**  
**Arinagour**

© Crown copyright and database right 2023.  
 All rights reserved.  
 Ordnance Survey Licence number 100023368.  
 400

Metres

Scale at A4 -1:10,000

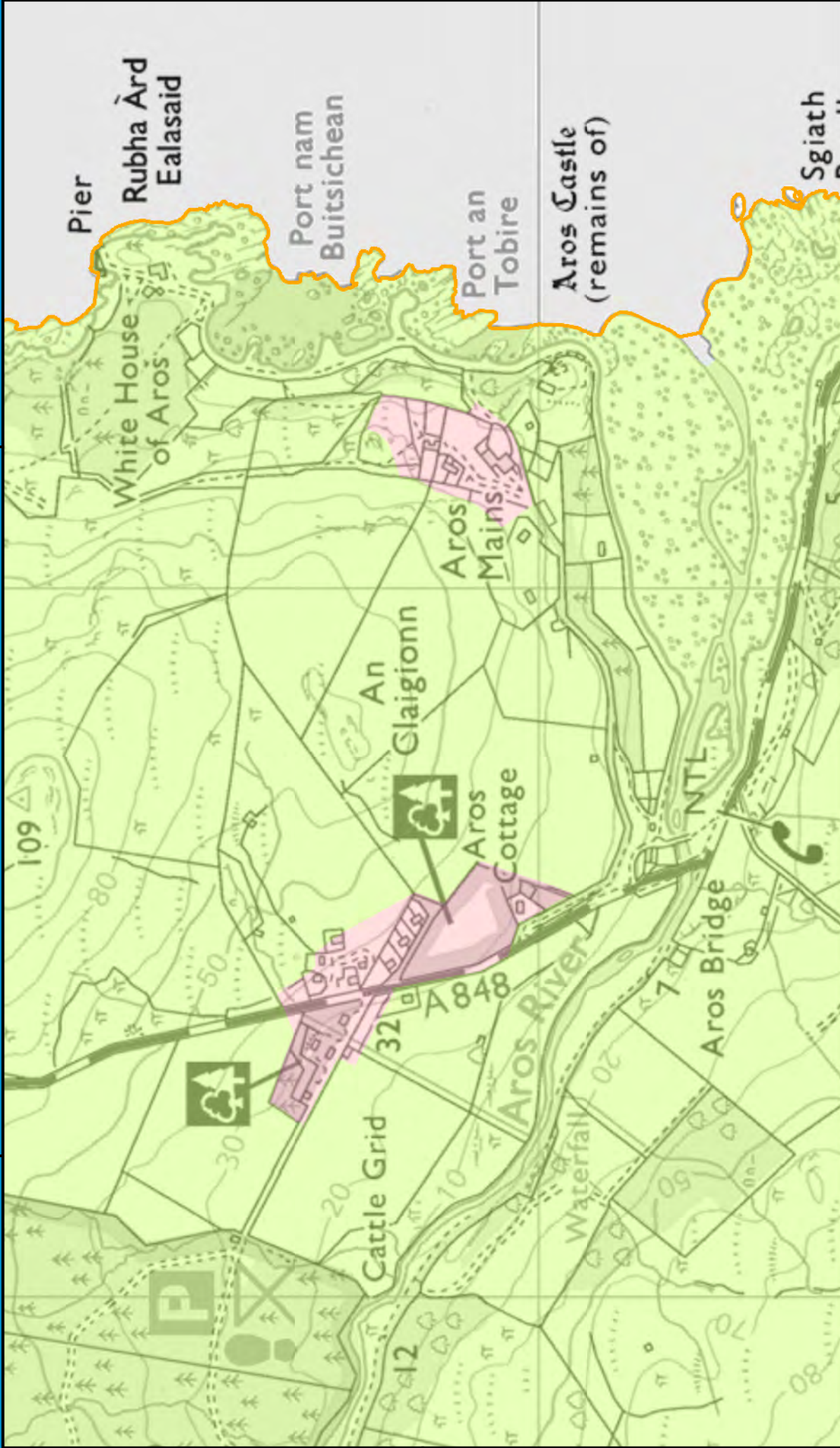


155200

156200

745000

745000



155200

156200

**Argyll and Bute Local Development Plan 2**  
**Map Number 149**  
**Aros Bridge/ Aros Mains**

© Crown copyright and database right 2023.  
 All rights reserved.  
 Ordnance Survey Licence number 100023968.

300



Scale at A4 -1:7,500



725000

724000

723000

725000

724000

723000

128200

129200

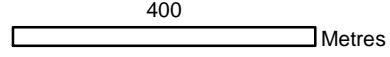
128200

129200



**Argyll and Bute Local Development Plan 2**  
**Map Number 150**  
**Baile Mòr - Iona**

© Crown copyright and database right 2023.  
 All rights reserved.  
 Ordnance Survey Licence number 100023368.



Scale at A4 -1:10,000



98200

99200

742000

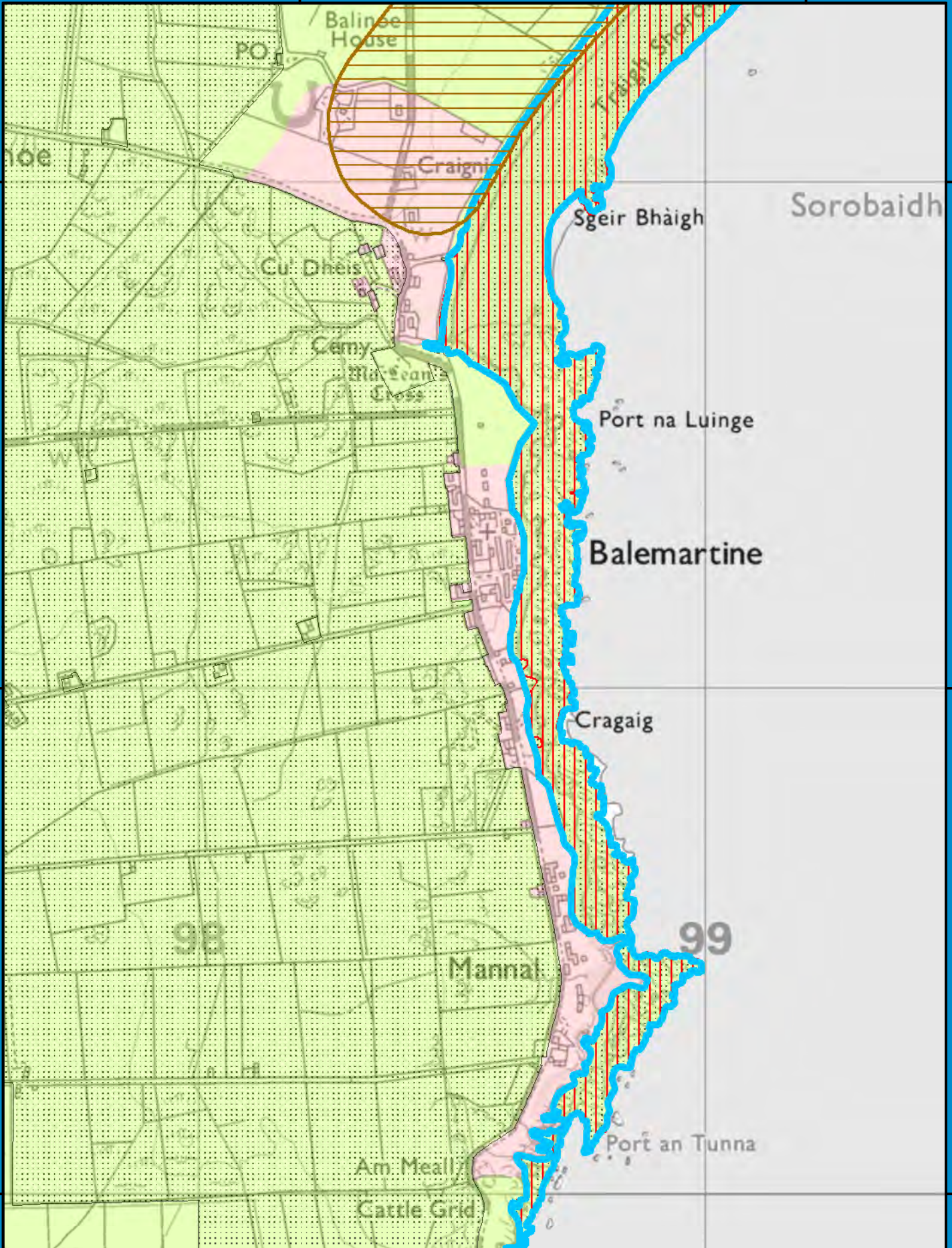
742000

741000

741000

740000

740000




98200

99200

**Argyll and Bute Local Development Plan 2**  
**Map Number 151**  
**Balemartine**

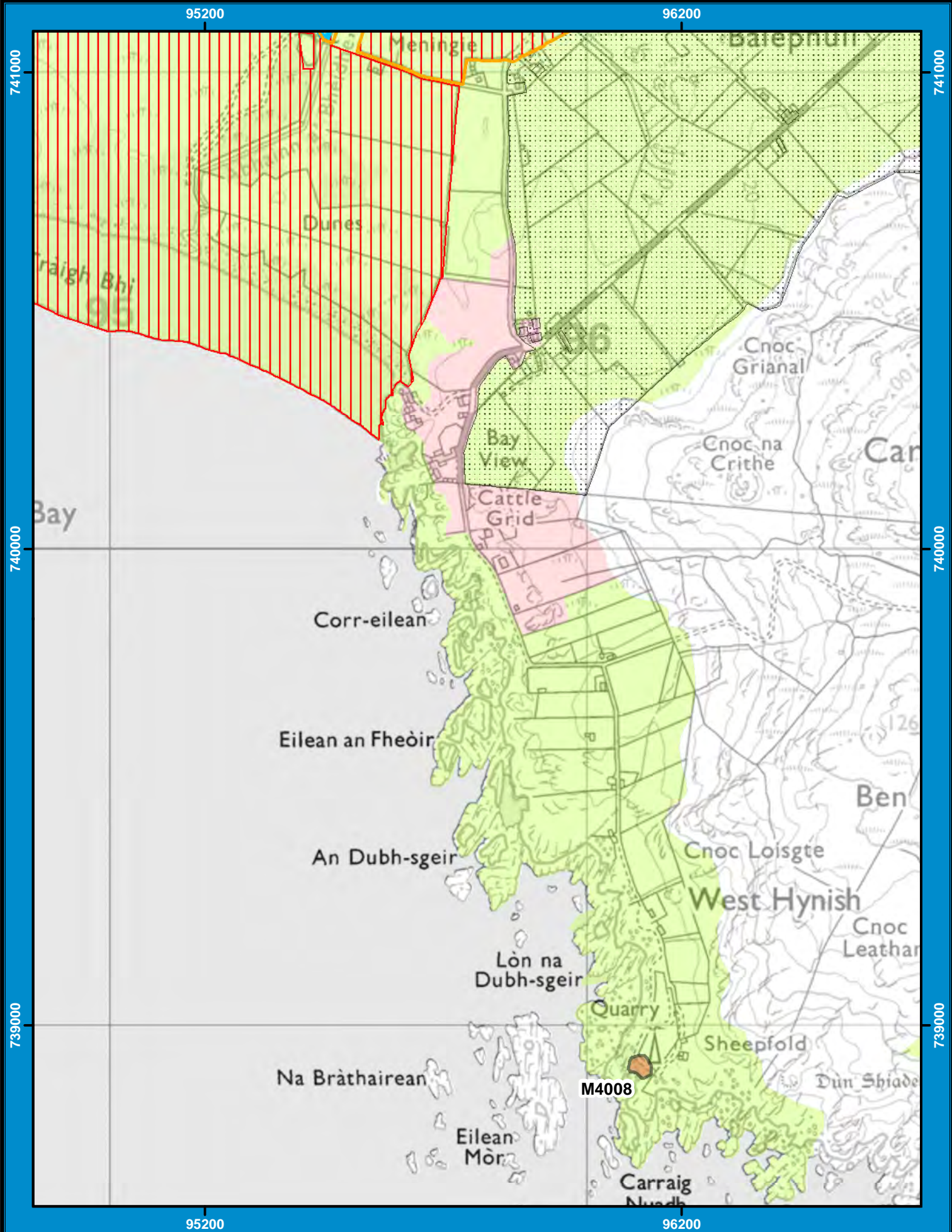
© Crown copyright and database right 2023.  
 All rights reserved.  
 Ordnance Survey Licence number 100023368.

400



Scale at A4 -1:10,000





**Argyll and Bute Local Development Plan 2  
Map Number 152  
Balephuil**

© Crown copyright and database right 2023.  
All rights reserved.  
Ordnance Survey Licence number 100023368.

400  
Metres  
Scale at A4 -1:10,000

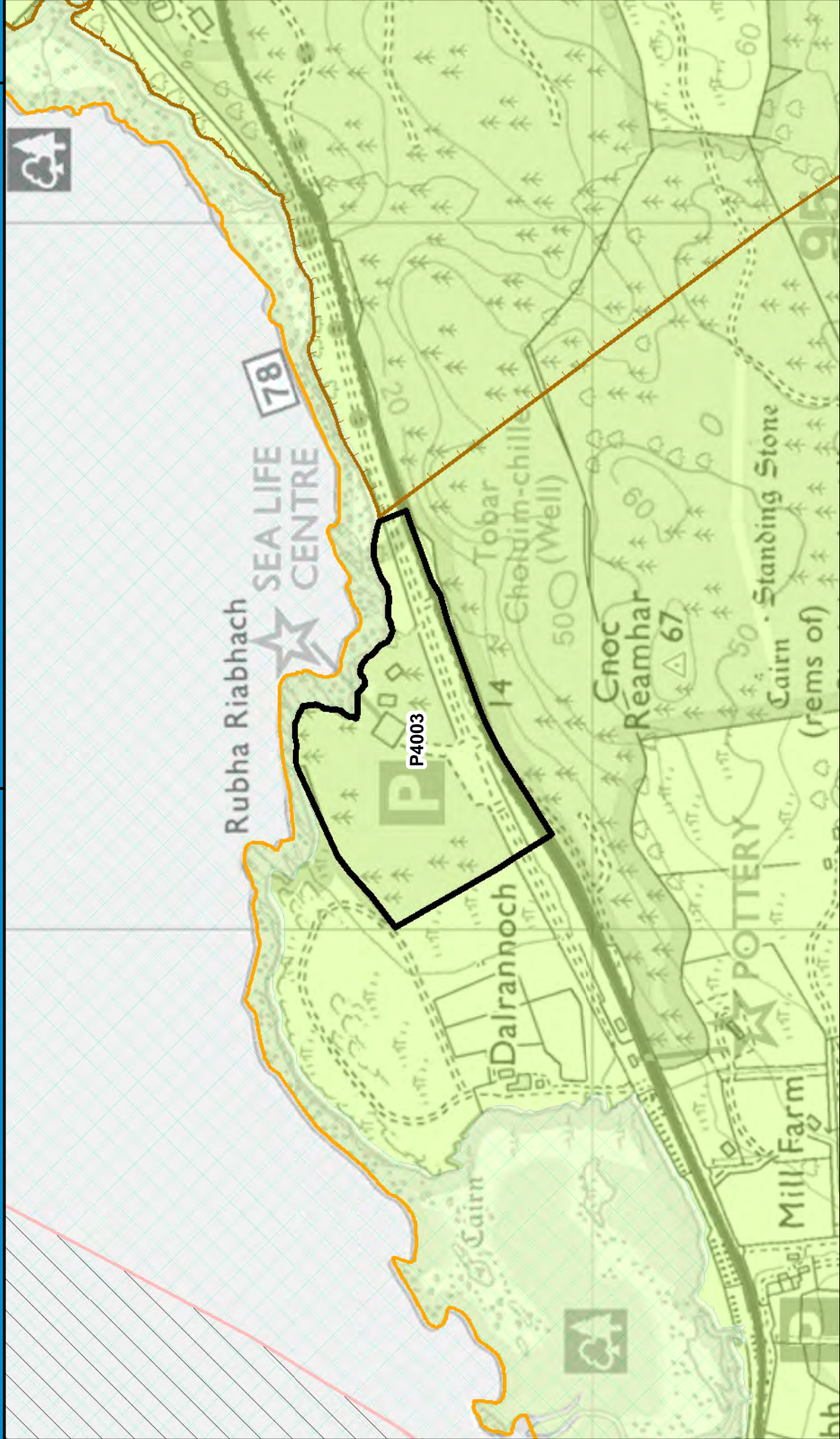


195200

194200

741000

741000



195200

194200

© Crown copyright and database right 2023.  
 All rights reserved.  
 Ordnance Survey Licence number 100023668.

300 Metres

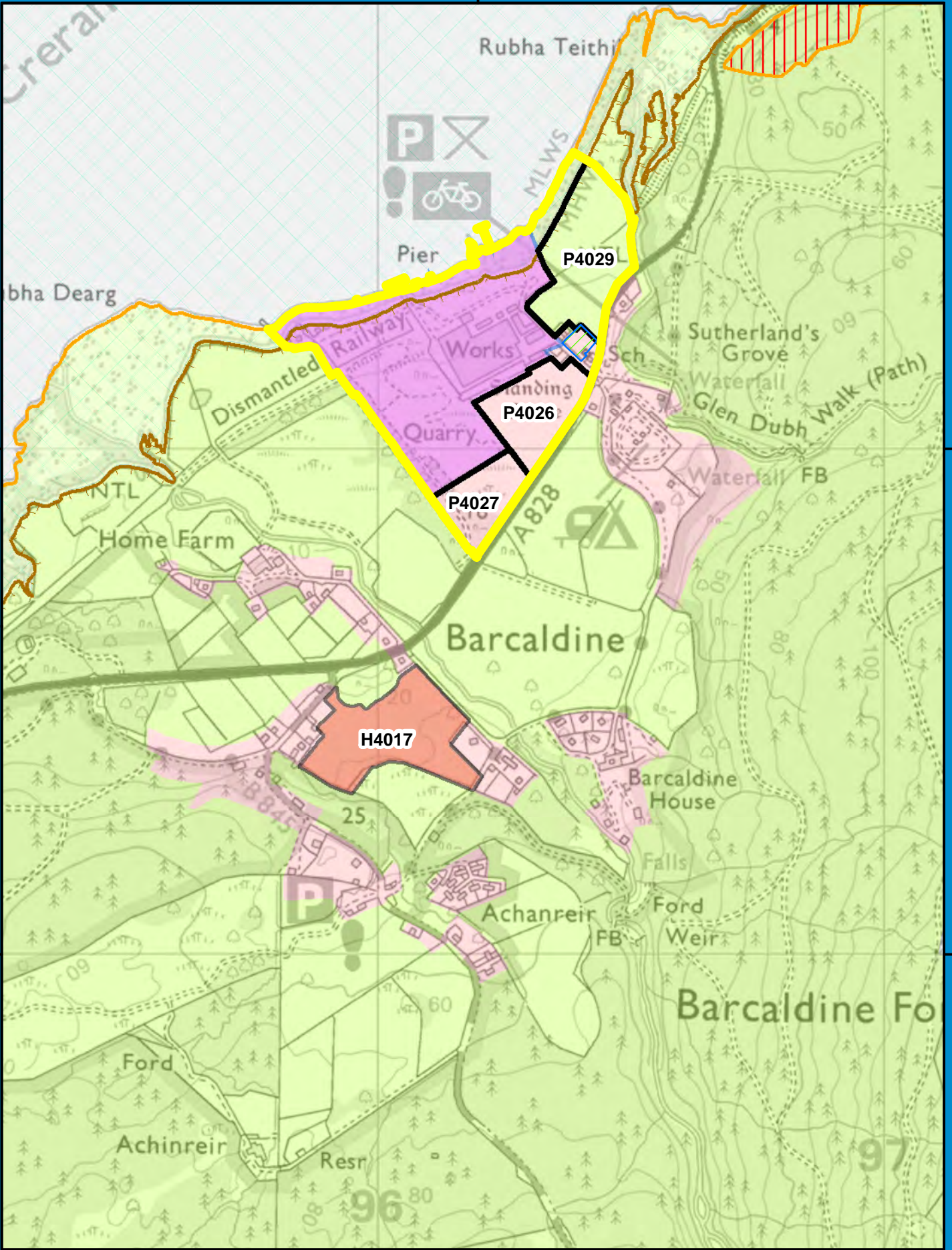
Scale at A4 -1:7,500



**Argyll and Bute Local Development Plan 2**  
**Map Number 153**  
**Barcaldine, Former Sealife Centre**



196200



742000

742000


741000

741000

196200

**Argyll and Bute Local Development Plan 2**  
**Map Number 154**  
**Barcaldine**

© Crown copyright and database right 2023.  
 All rights reserved.  
 Ordnance Survey Licence number 100023368.  
 400

 Metres

Scale at A4 -1:10,000



202200

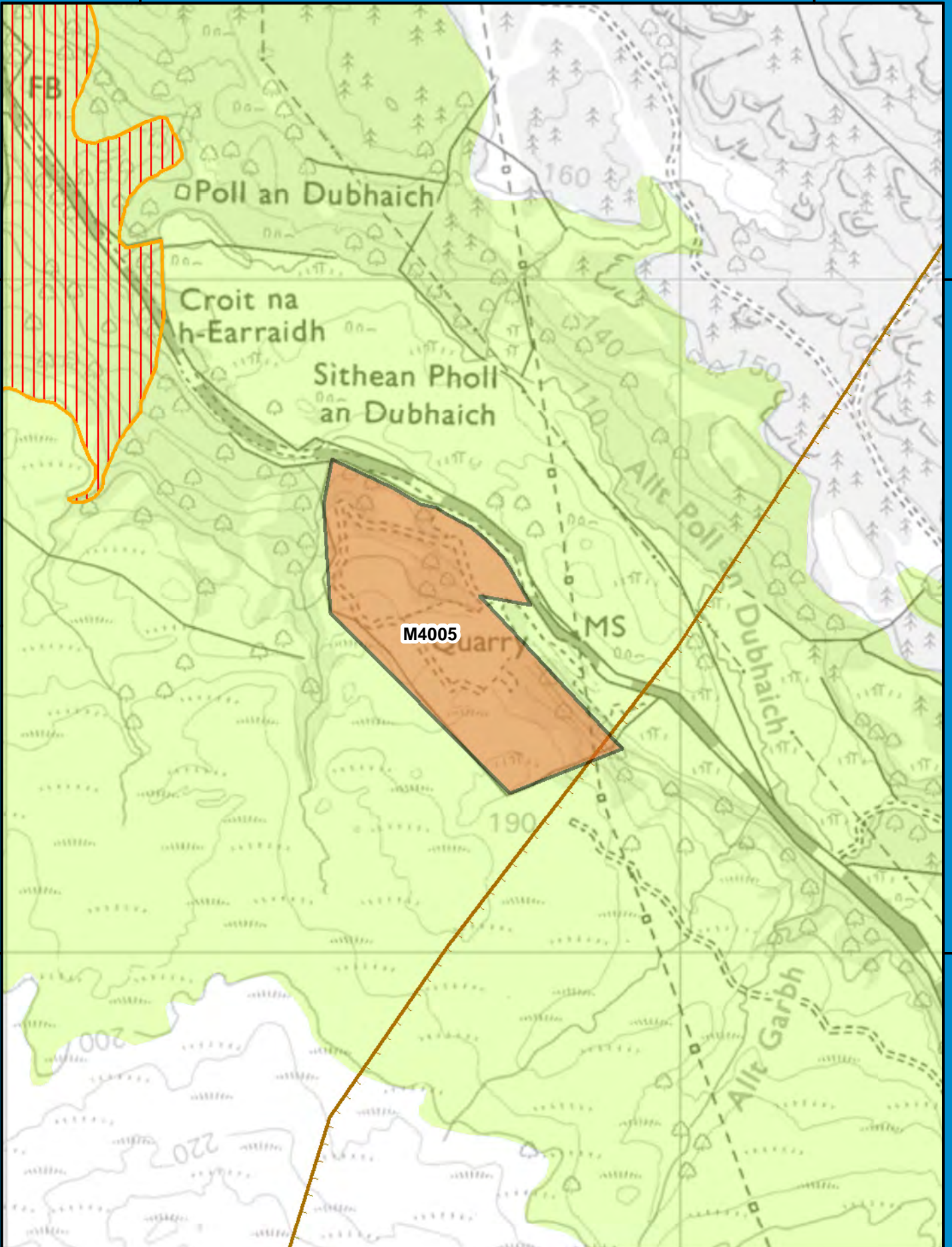
203200

727000

727000

726000

726000




202200

203200

**Argyll and Bute Local Development Plan 2**  
**Map Number 155**  
**Barrachander**

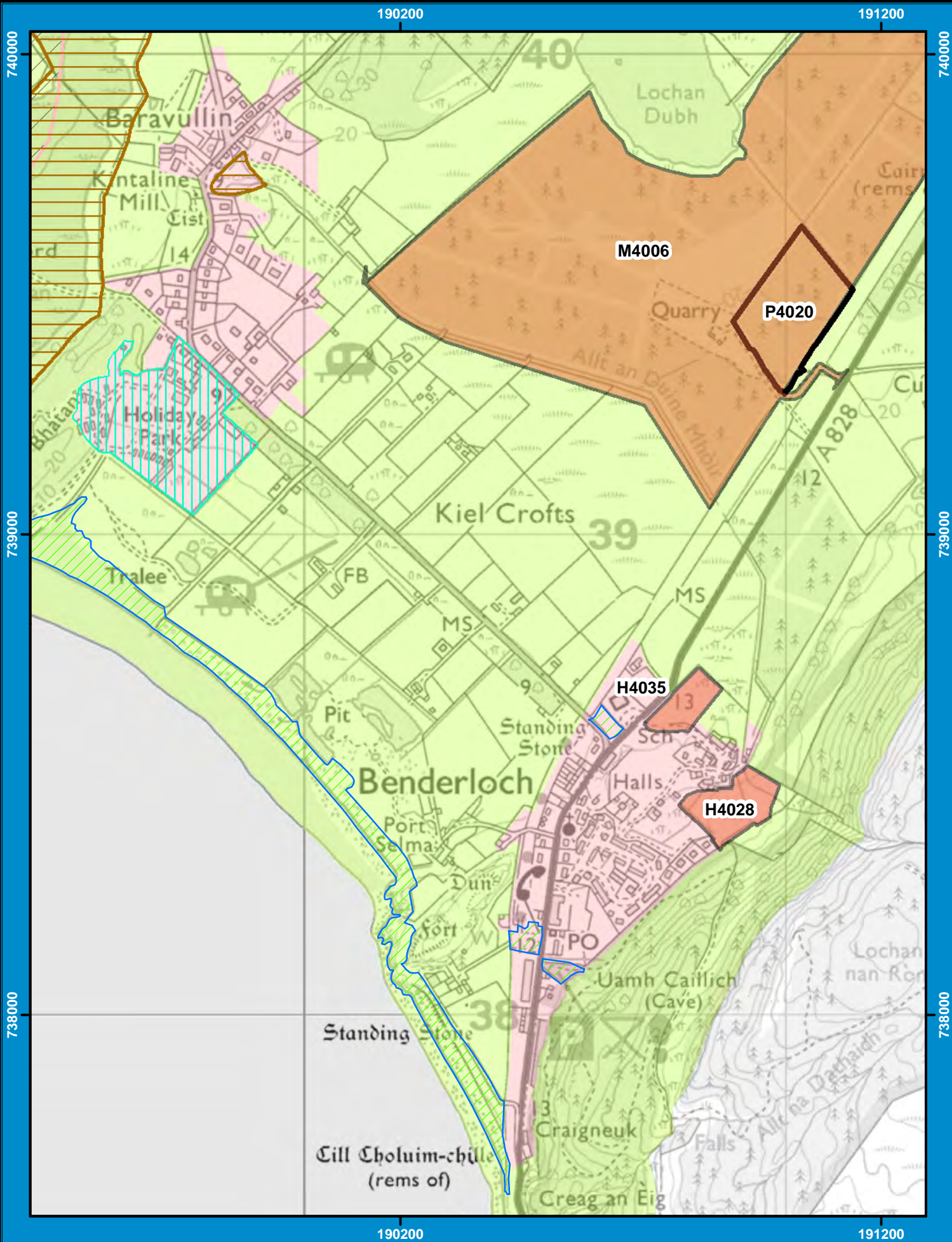
© Crown copyright and database right 2023.  
 All rights reserved.  
 Ordnance Survey Licence number 100023368.

300

 Metres

Scale at A4 -1:7,500





**Argyll and Bute Local Development Plan 2**  
**Map Number 156**  
**Benderloch**

© Crown copyright and database right 2023.  
 All rights reserved.  
 Ordnance Survey Licence number 100023368.  
 400

Scale at A4 -1:10,000



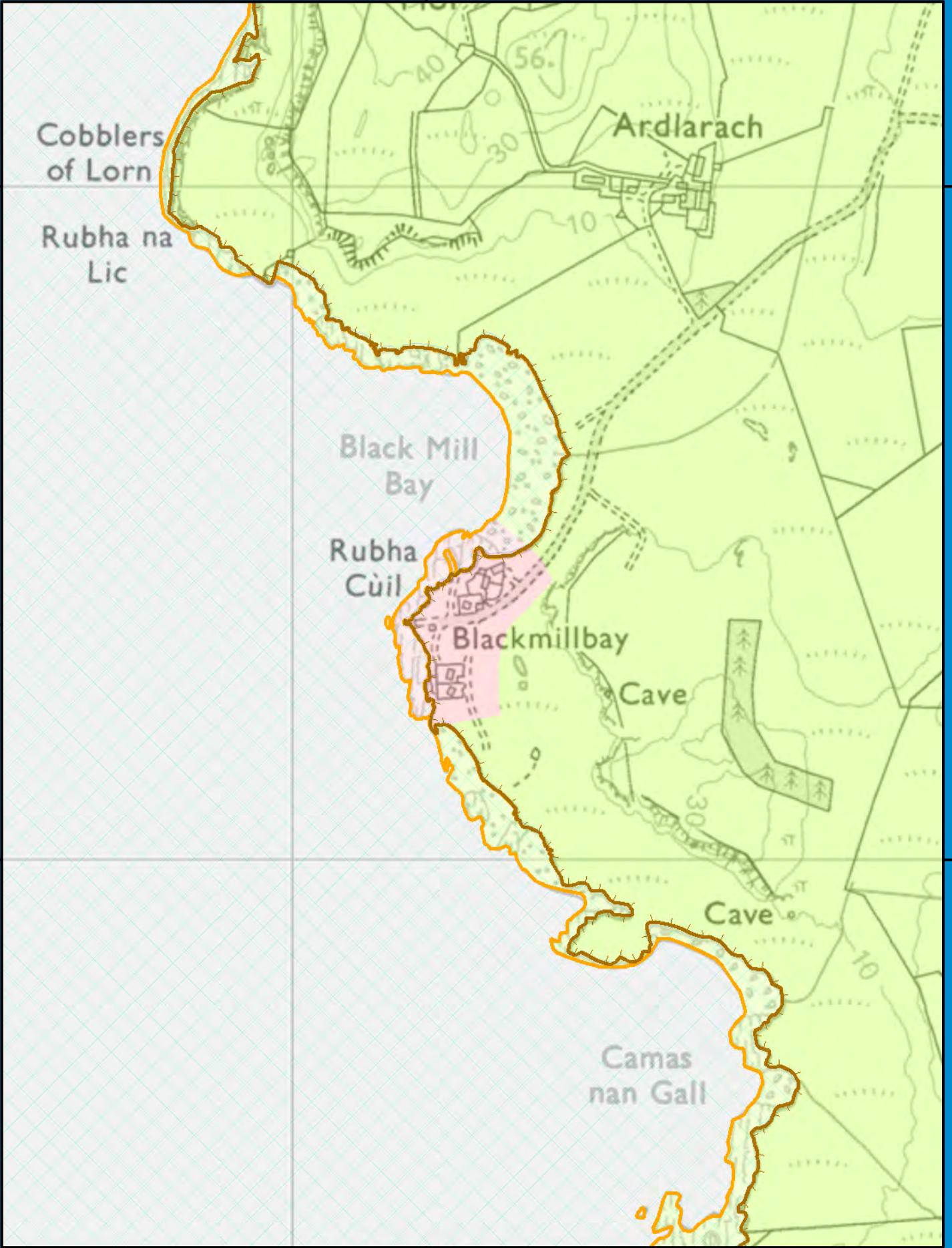
173200

709000

709000

708000

708000



173200

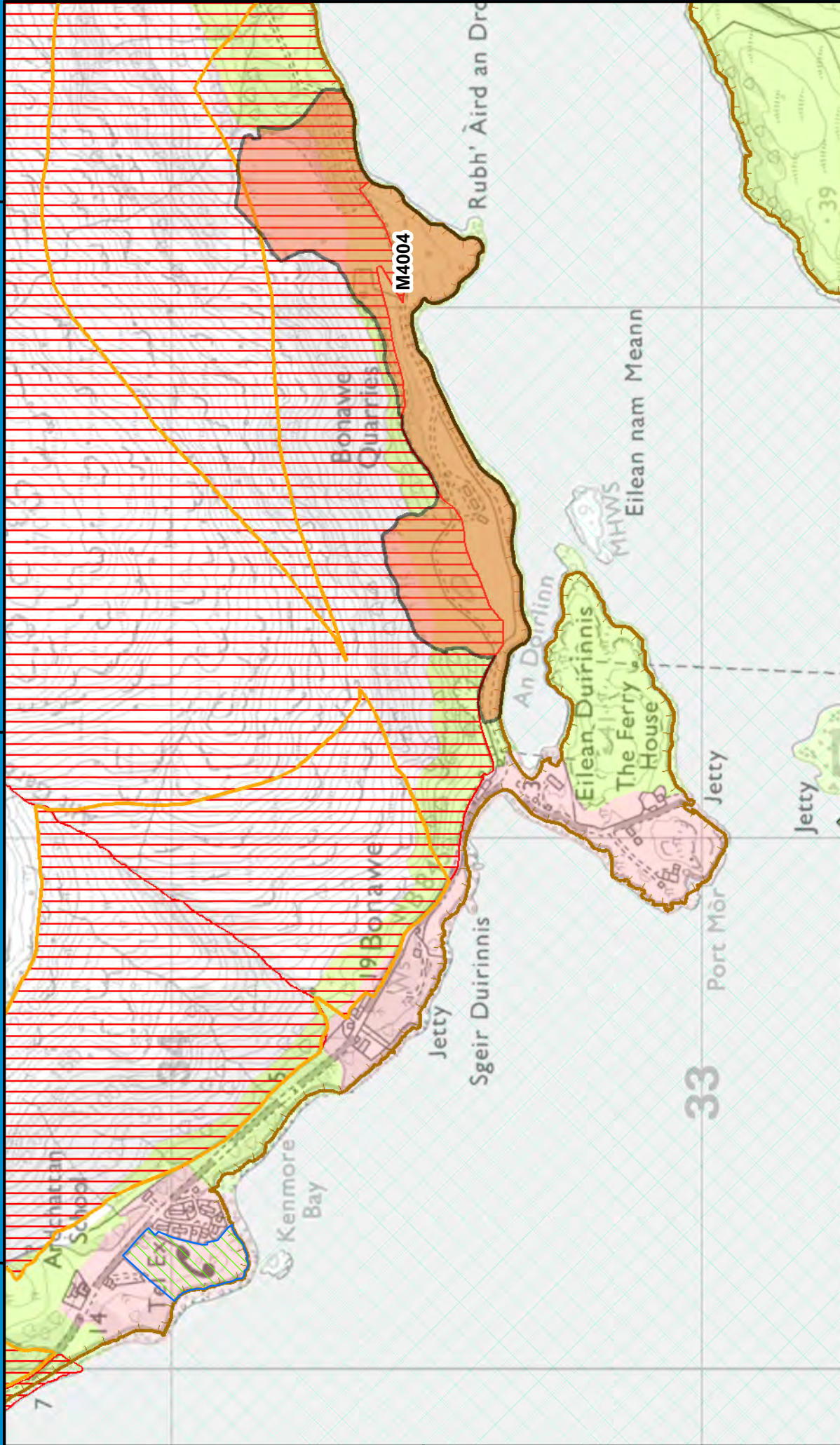
**Argyll and Bute Local Development Plan 2**  
**Map Number 157**  
**Black Mill Bay**

© Crown copyright and database right 2023.  
 All rights reserved.  
 Ordnance Survey Licence number 100023368.  
 300

Metres

Scale at A4 -1:7,500





**Argyll and Bute Local Development Plan 2**  
**Map Number 158**  
**Bonawe**

© Crown copyright and database right 2023.  
 All rights reserved.  
 Ordnance Survey Licence number 100023968.

400

Metres

Scale at A4 -1:10,000



202200

201200

200200

734000

733000

734000

733000

202200

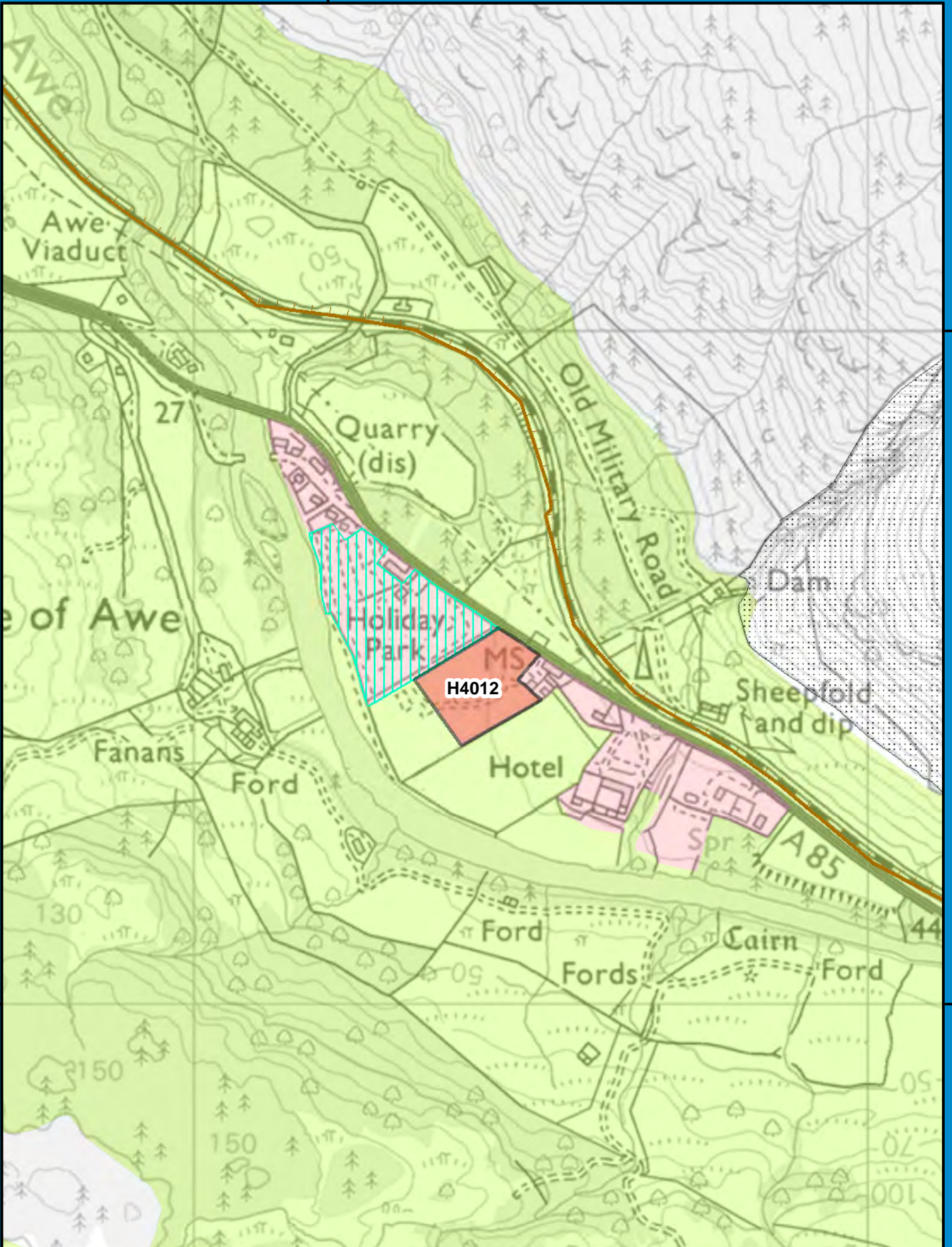
201200

200200

203200

730000

730000



729000


729000

203200

**Argyll and Bute Local Development Plan 2**  
**Map Number 159**  
**Bridge of Awe**

© Crown copyright and database right 2023.  
 All rights reserved.  
 Ordnance Survey Licence number 100023368.

300



Scale at A4 -1:7,500



229200

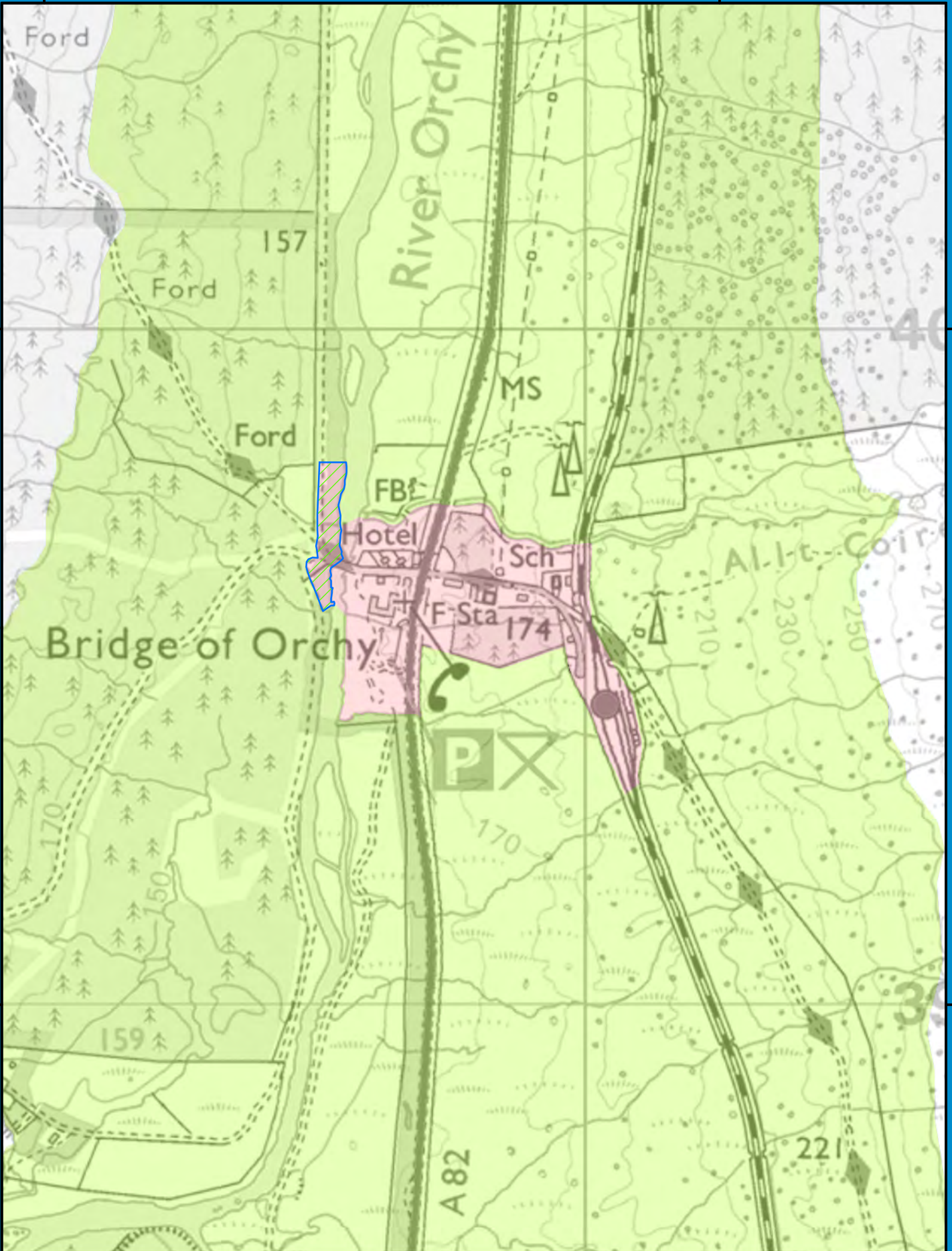
230200

740000

740000

739000

739000



229200

230200

**Argyll and Bute Local Development Plan 2**  
**Map Number 160**  
**Bridge of Orchy**

© Crown copyright and database right 2023.  
 All rights reserved.  
 Ordnance Survey Licence number 100023368.  
 300

Metres

Scale at A4 -1:7,500



138200

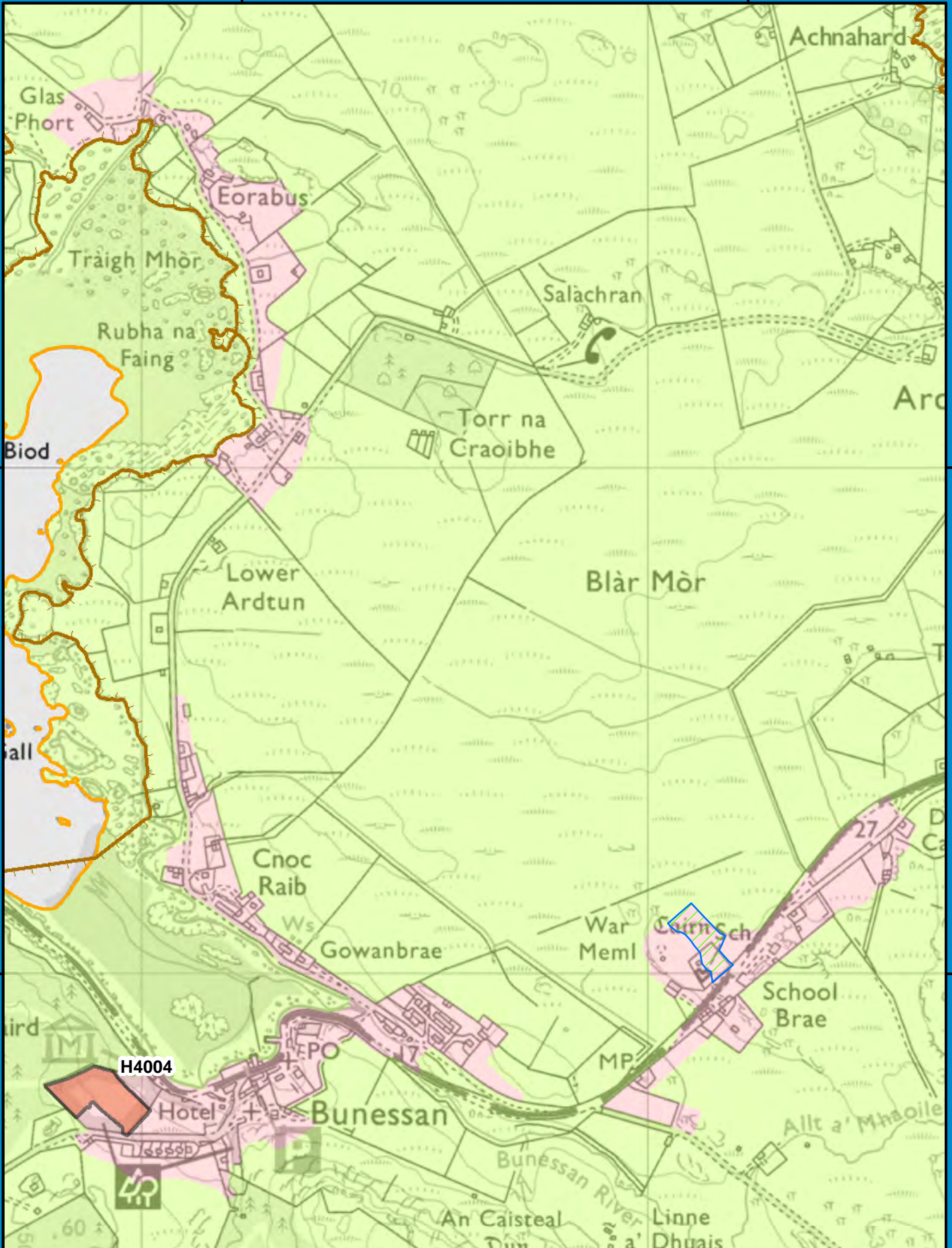
139200

723000

723000

722000

722000




138200

139200

**Argyll and Bute Local Development Plan 2**  
**Map Number 161**  
**Bunessan and Eorabus**

© Crown copyright and database right 2023.  
 All rights reserved.  
 Ordnance Survey Licence number 100023368.

400

 Metres

Scale at A4 -1:10,000





137200

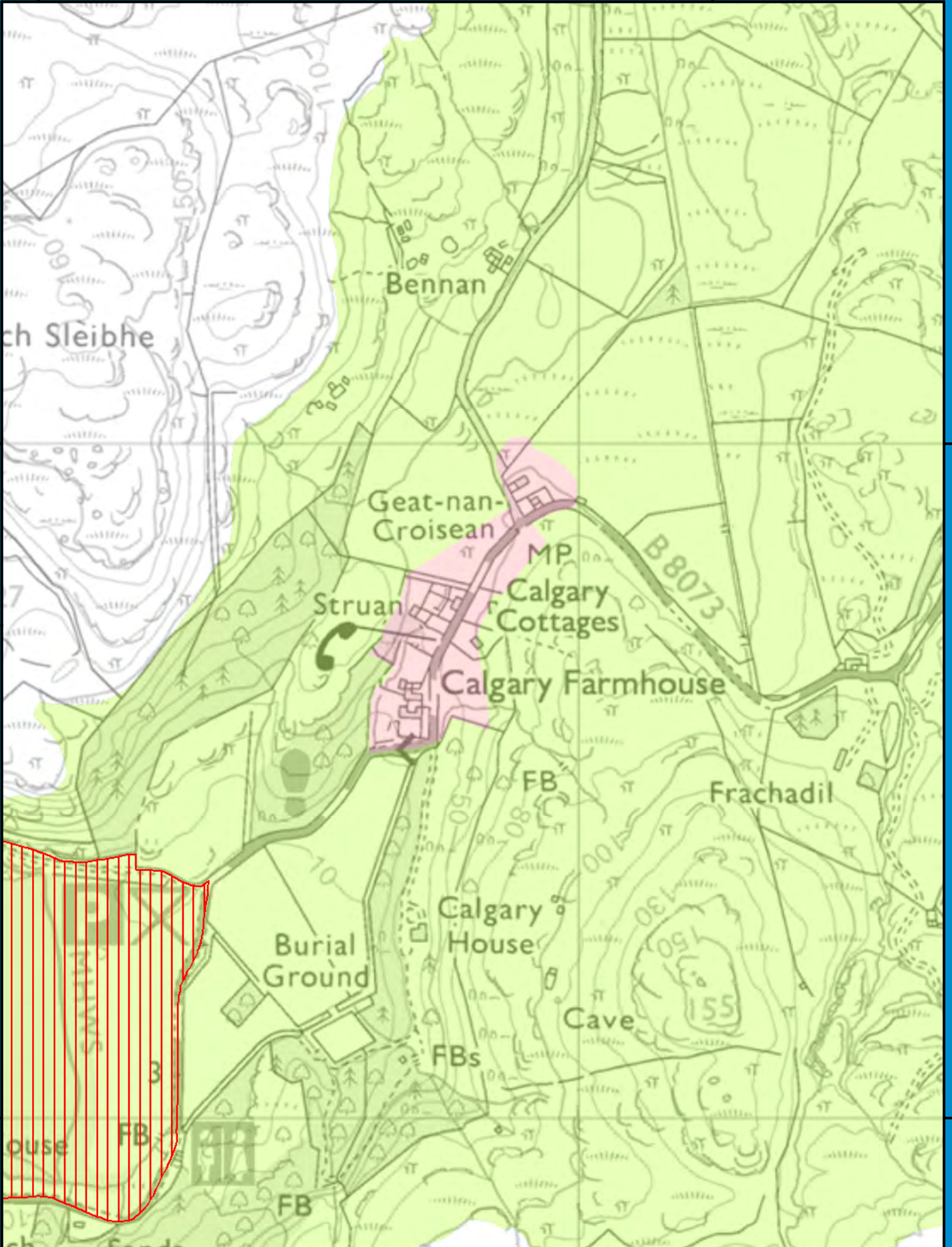
138200

752000

752000

751000

751000




137200

138200

**Argyll and Bute Local Development Plan 2**  
**Map Number 162**  
**Calgary**

© Crown copyright and database right 2023.  
 All rights reserved.  
 Ordnance Survey Licence number 100023368.

300

 Metres

Scale at A4 -1:7,500



178200

720000

720000

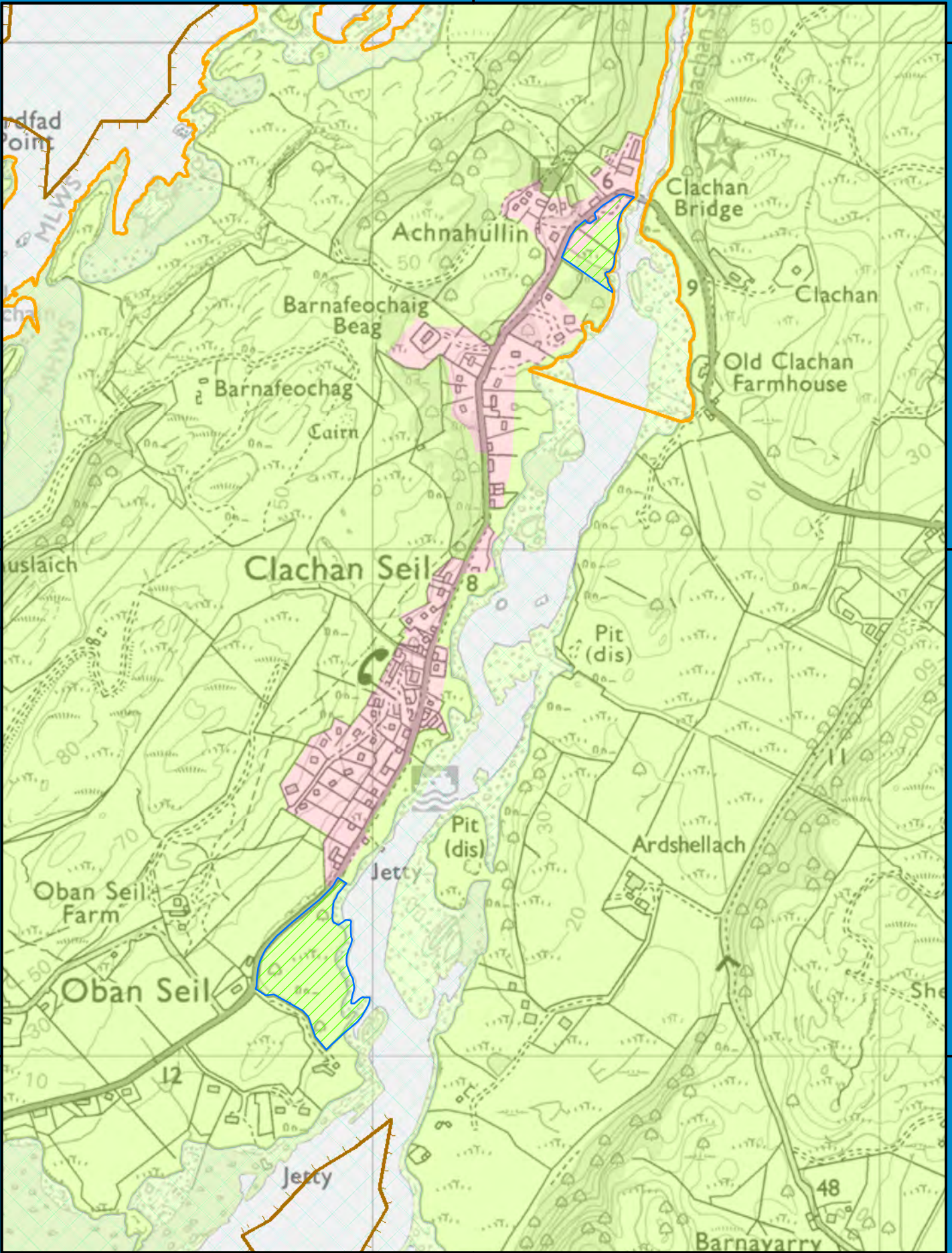
719000

719000

718000

718000

178200



**Argyll and Bute Local Development Plan 2**  
**Map Number 163**  
**Clachan Seil**

© Crown copyright and database right 2023.  
 All rights reserved.  
 Ordnance Survey Licence number 100023368.

400

Metres

Scale at A4 -1:10,000

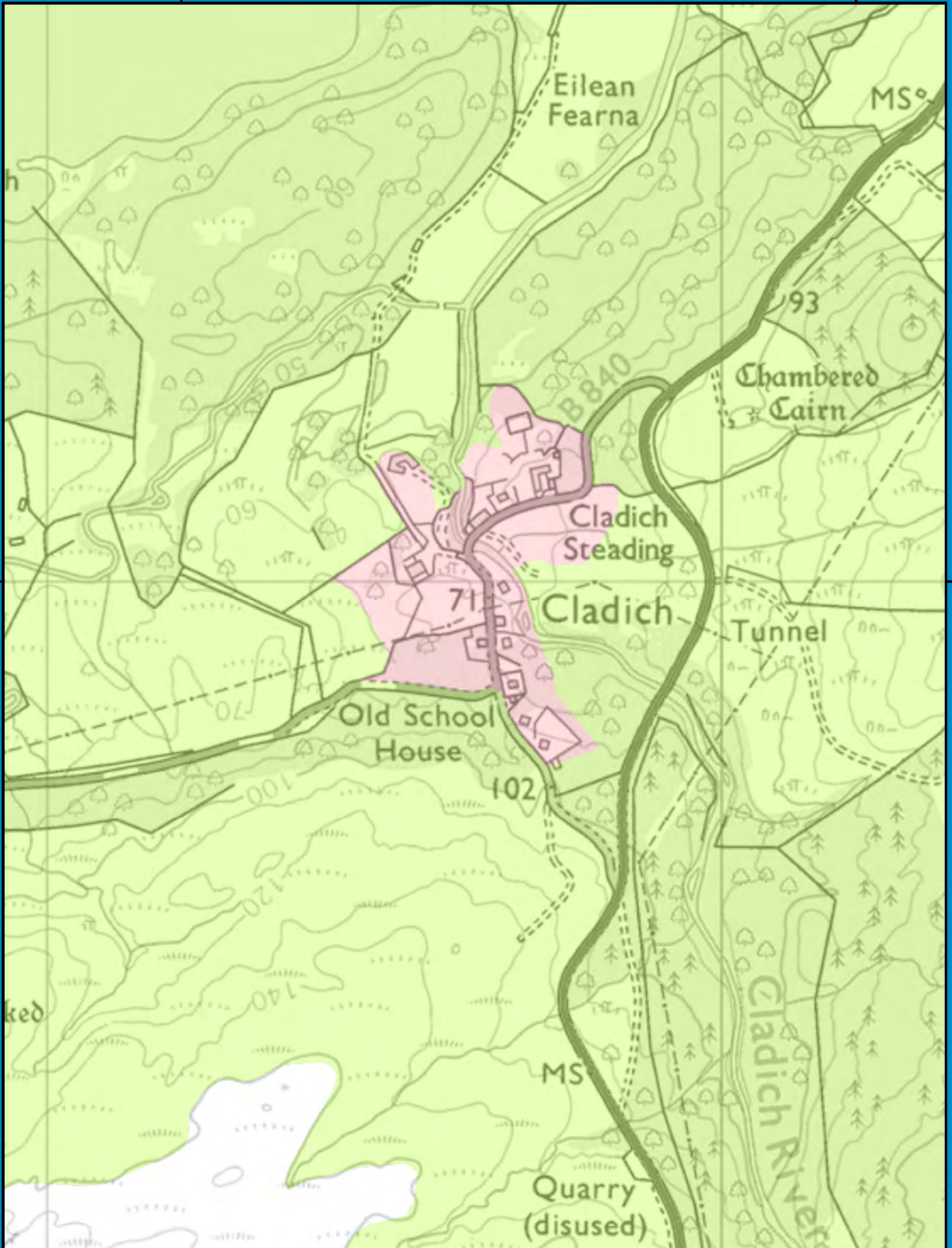


209200

210200

722000

722000




209200

210200

**Argyll and Bute Local Development Plan 2**  
**Map Number 164**  
**Cladich**

© Crown copyright and database right 2023.  
 All rights reserved.  
 Ordnance Survey Licence number 100023368.

300

 Metres

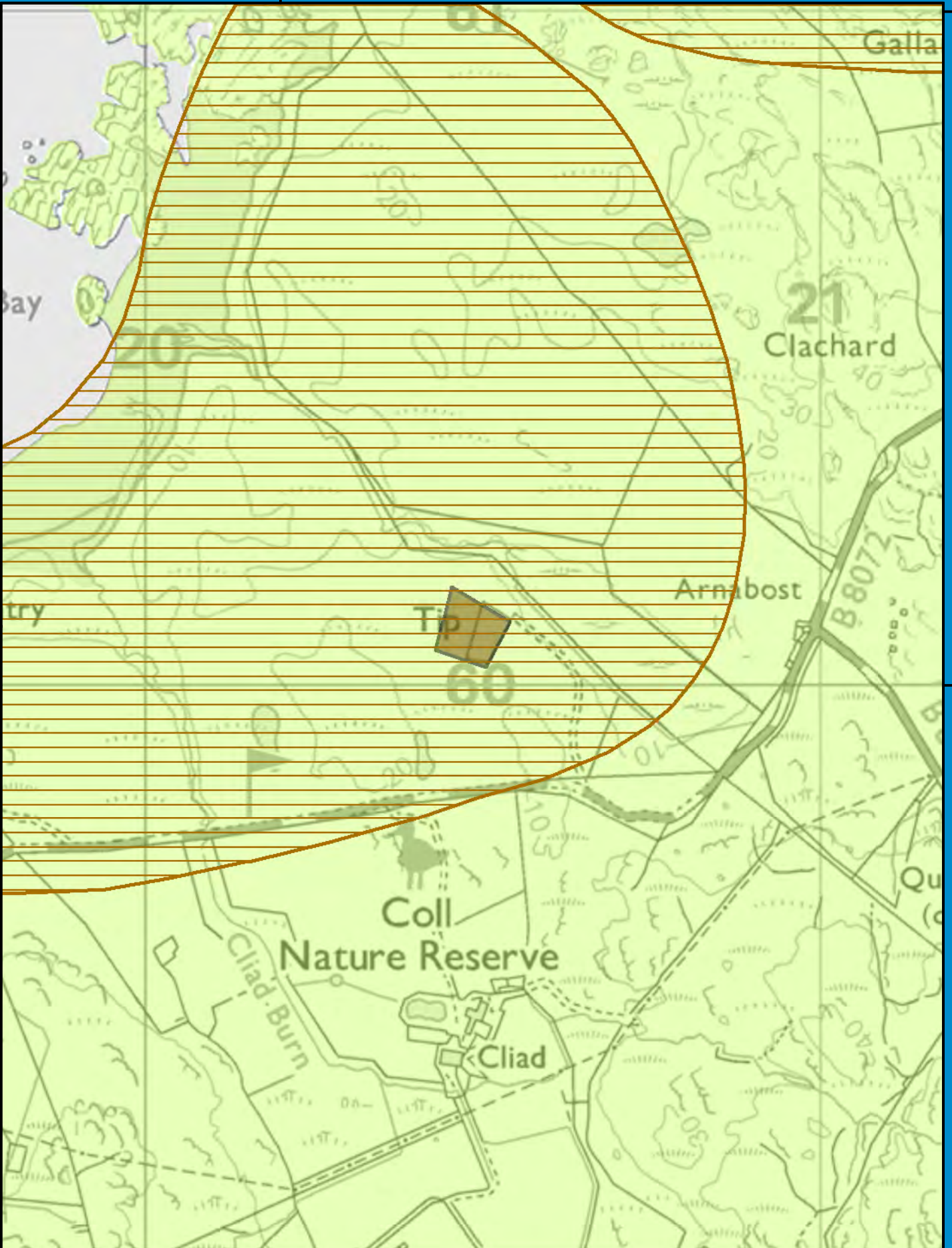
Scale at A4 -1:7,500



761000

761000

120200



760000

760000

120200

**Argyll and Bute Local Development Plan 2**  
**Map Number 165**  
**Cliad Waste Management Site**

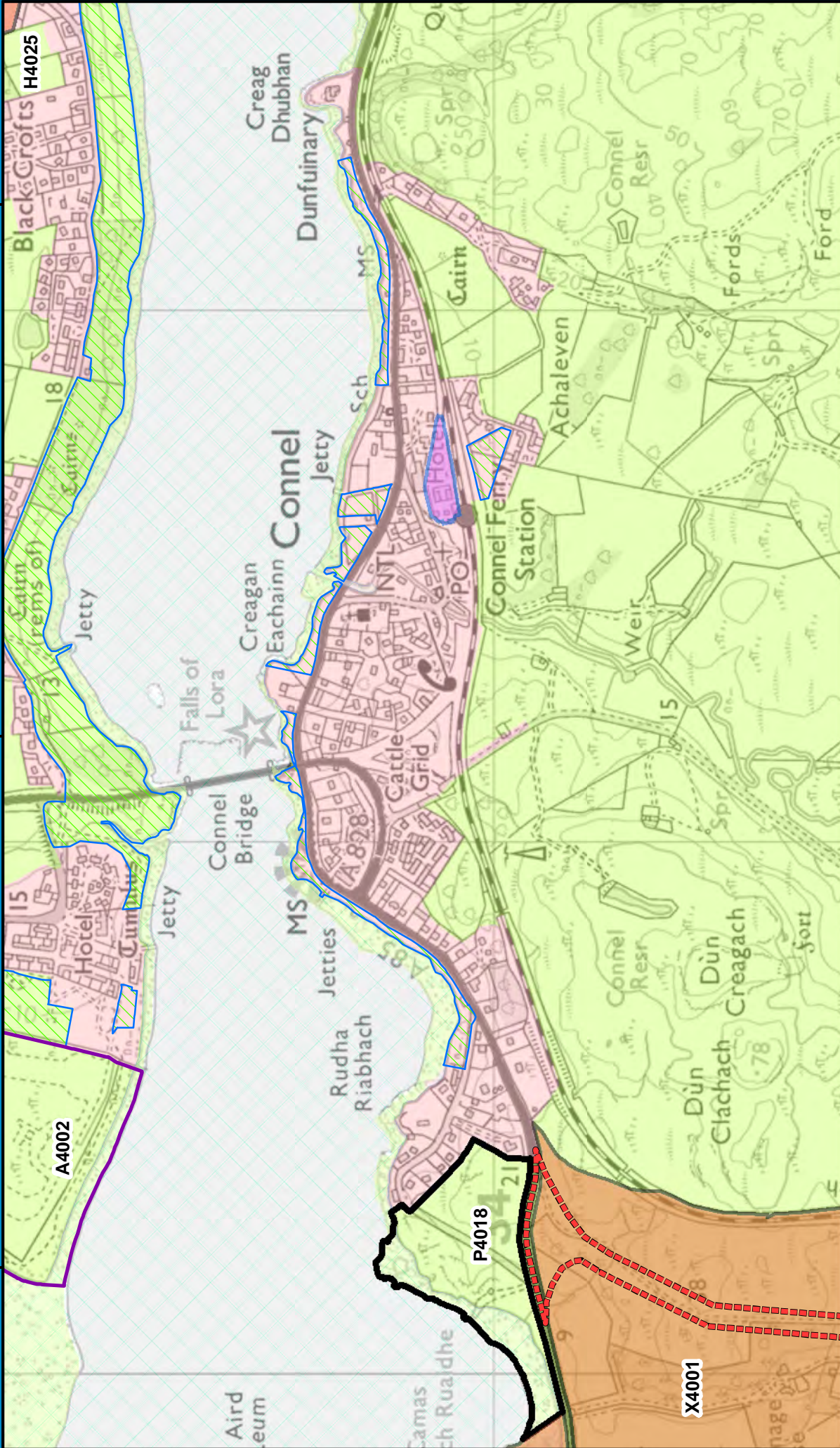
© Crown copyright and database right 2023.  
 All rights reserved.  
 Ordnance Survey Licence number 100023368.  
 300

Metres

Scale at A4 -1:7,500



19200 191200 192200 734000



19200 191200 192200 734000

**Argyll and Bute Local Development Plan 2**  
**Map Number 166**  
**Connel**

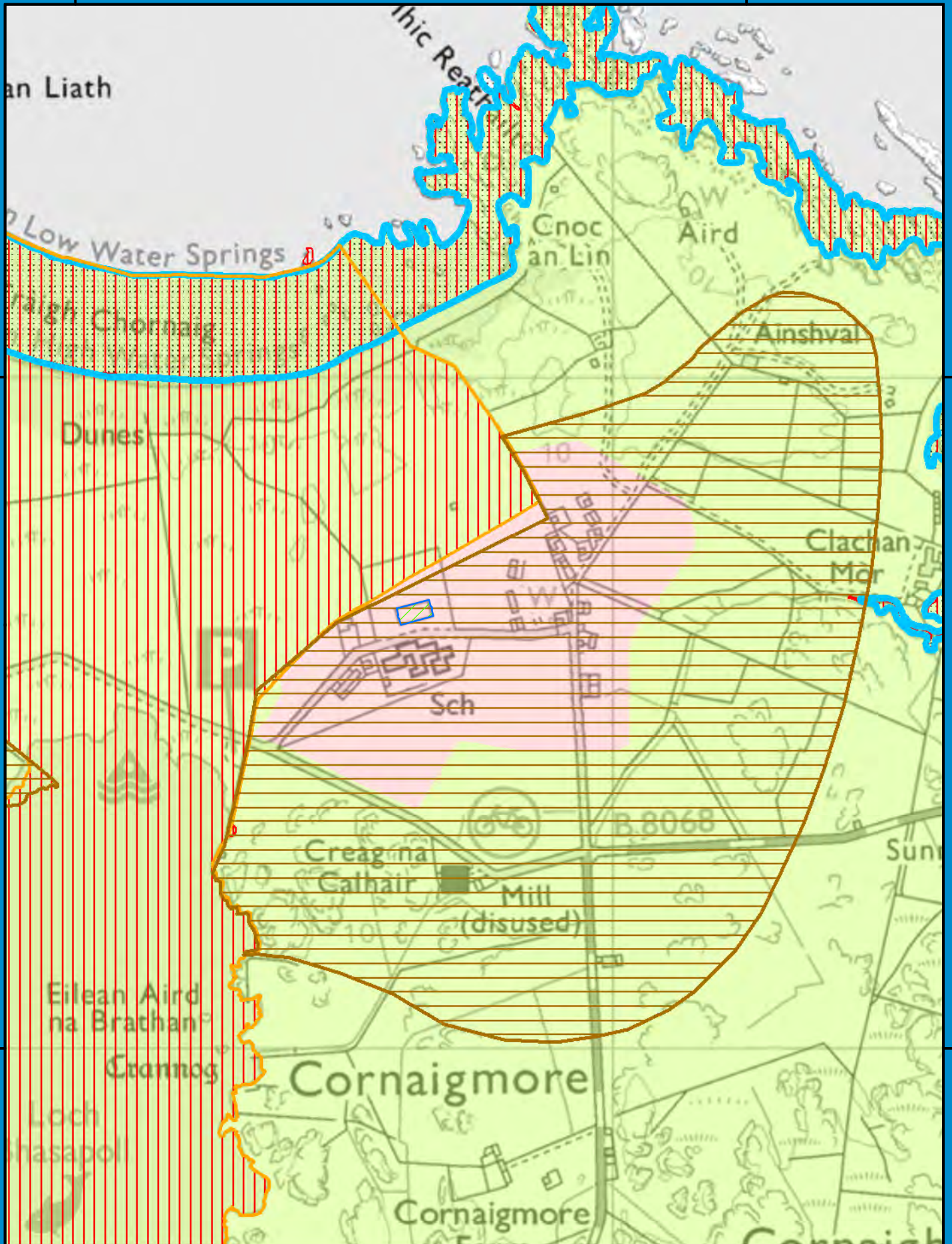
© Crown copyright and database right 2023.  
 All rights reserved.  
 Ordnance Survey Licence number 100023368.

400 Metres  
 Scale at A4 -1:10,000



97200


98200



**Argyll and Bute Local Development Plan 2**  
**Map Number 167**  
**Cornaigmore**

© Crown copyright and database right 2023.  
 All rights reserved.  
 Ordnance Survey Licence number 100023368.

300

 Metres

Scale at A4 -1:7,500



171200

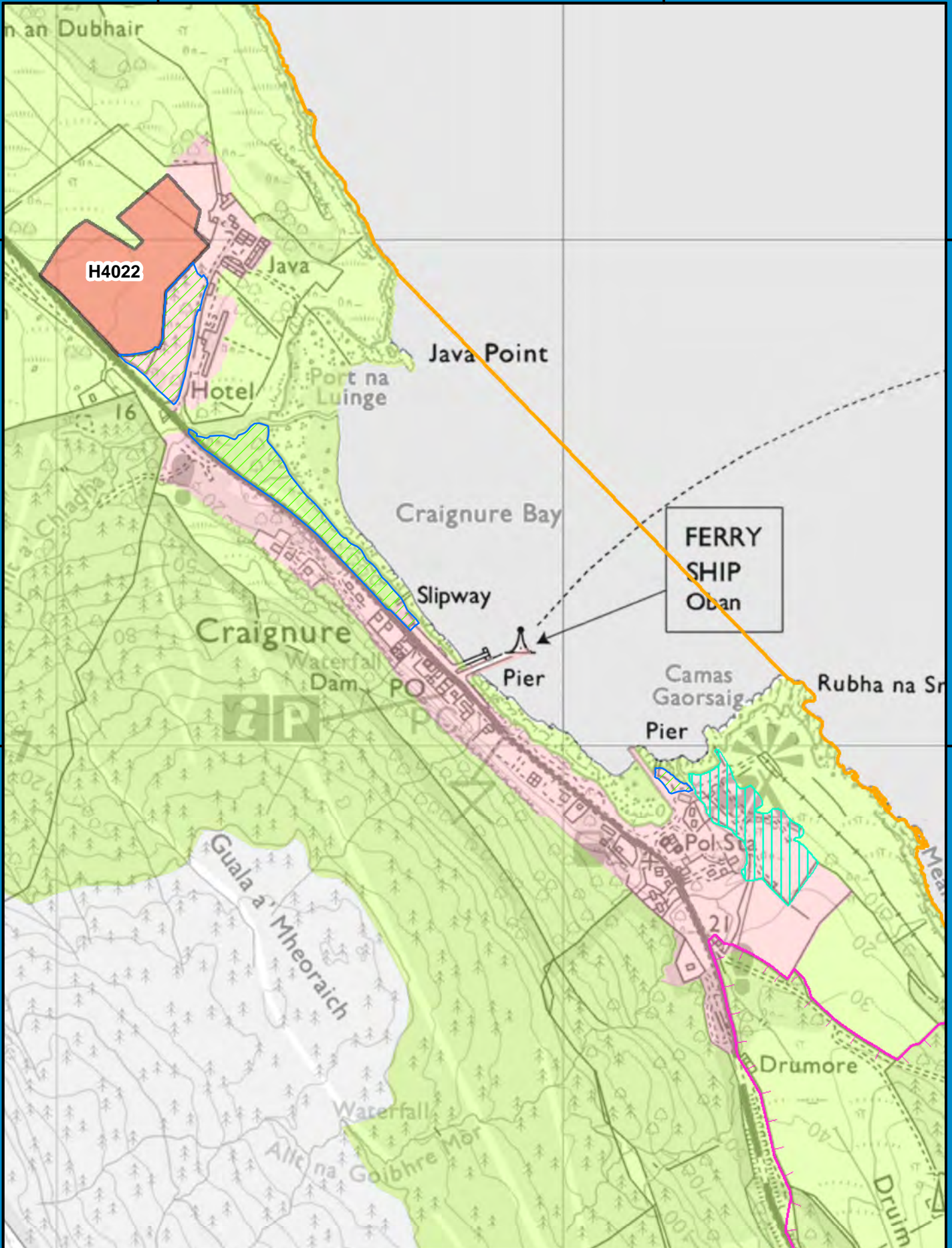
172200

738000

738000

737000

737000




171200

172200

**Argyll and Bute Local Development Plan 2**  
**Map Number 168**  
**Craignure**

© Crown copyright and database right 2023.  
 All rights reserved.  
 Ordnance Survey Licence number 100023368.

400

 Metres

Scale at A4 -1:10,000



170200

171200

28

728000

728000

Uamhag  
Cabhruir

Lo

Pier

Waterfalls

Croggan

The Schoolhouse

27

727000

727000

Lon nan  
Craicinn

Gortendoil

Waterfalls  
Cnoc  
nan Sgolb

Saire Buidhe

Maol  
Buidhe

Feur

170200

171200

**Argyll and Bute Local Development Plan 2**  
**Map Number 169**  
**Croggan**

© Crown copyright and database right 2023.  
All rights reserved.  
Ordnance Survey Licence number 100023368.

300

Metres

Scale at A4 -1:7,500





99200

100200

745000

745000

744000

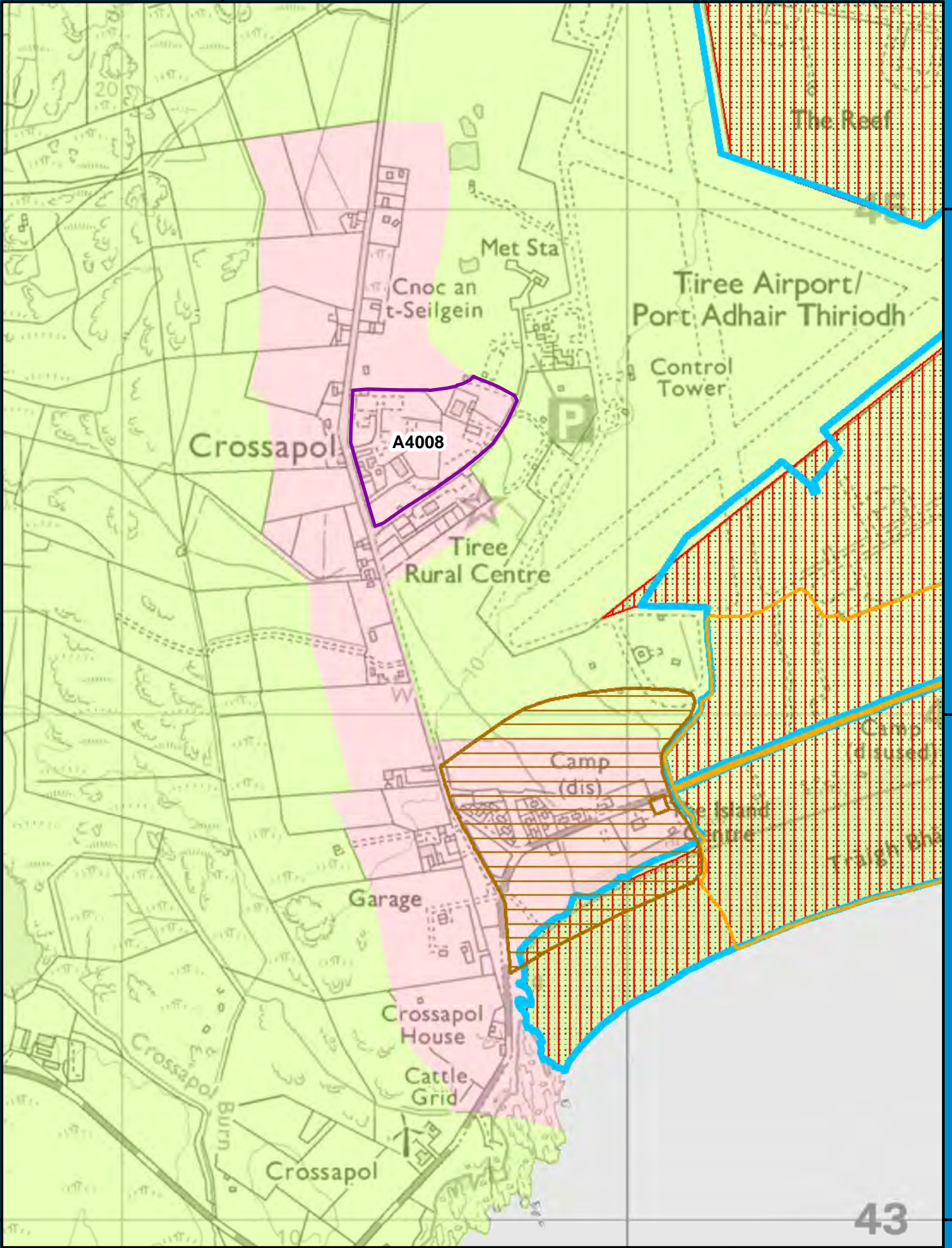
744000

743000

743000

99200

100200



43

**Argyll and Bute Local Development Plan 2**  
**Map Number 170**  
**Crossapol**

© Crown copyright and database right 2023.  
 All rights reserved.  
 Ordnance Survey Licence number 100023368.

400

Metres

Scale at A4 -1:10,000



175200

715000

715000

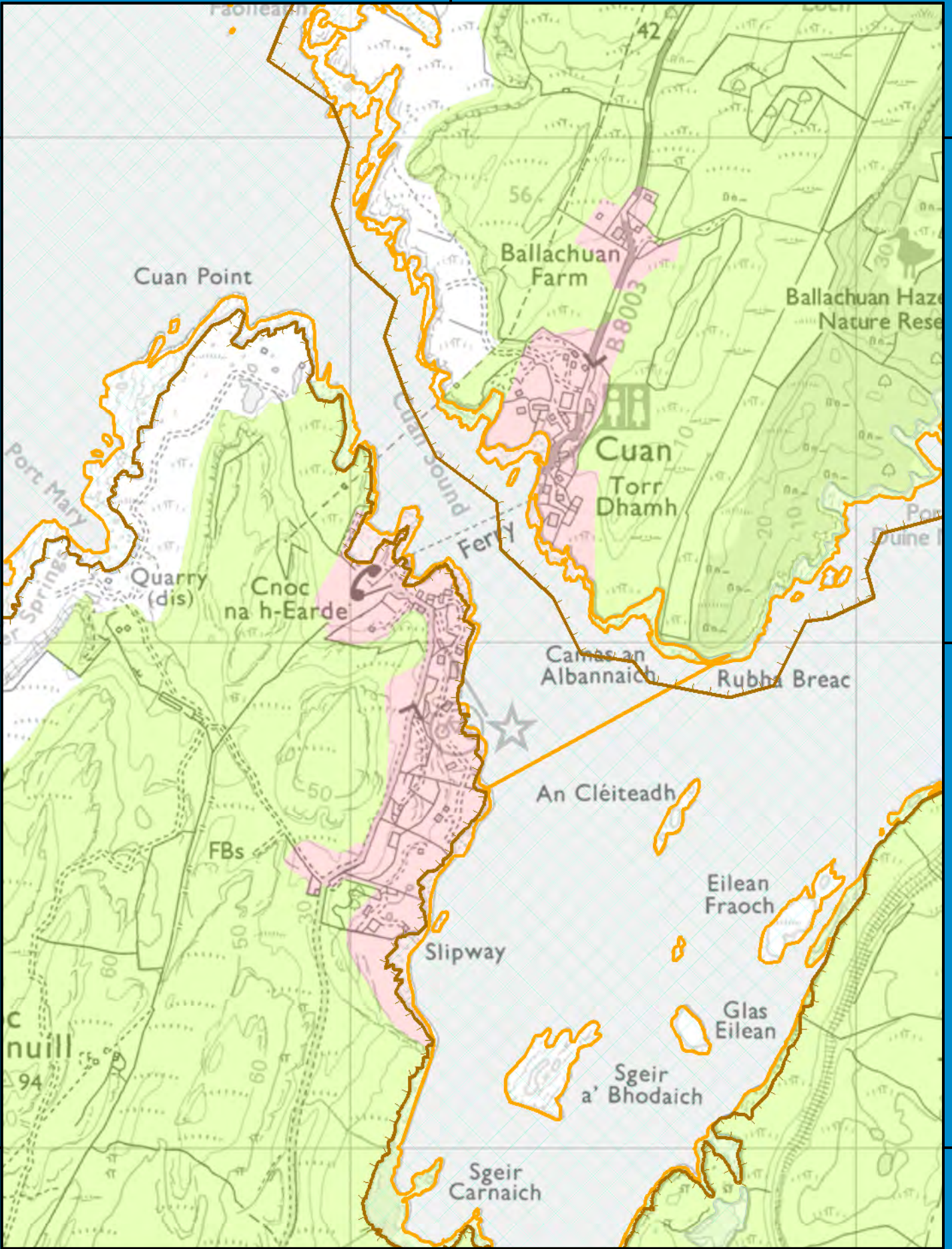
714000

714000

713000

713000

175200



**Argyll and Bute Local Development Plan 2**  
**Map Number 171**  
**Cuan and South Cuan**

© Crown copyright and database right 2023.  
 All rights reserved.  
 Ordnance Survey Licence number 100023368.

400

Metres

Scale at A4 -1:10,000



173200

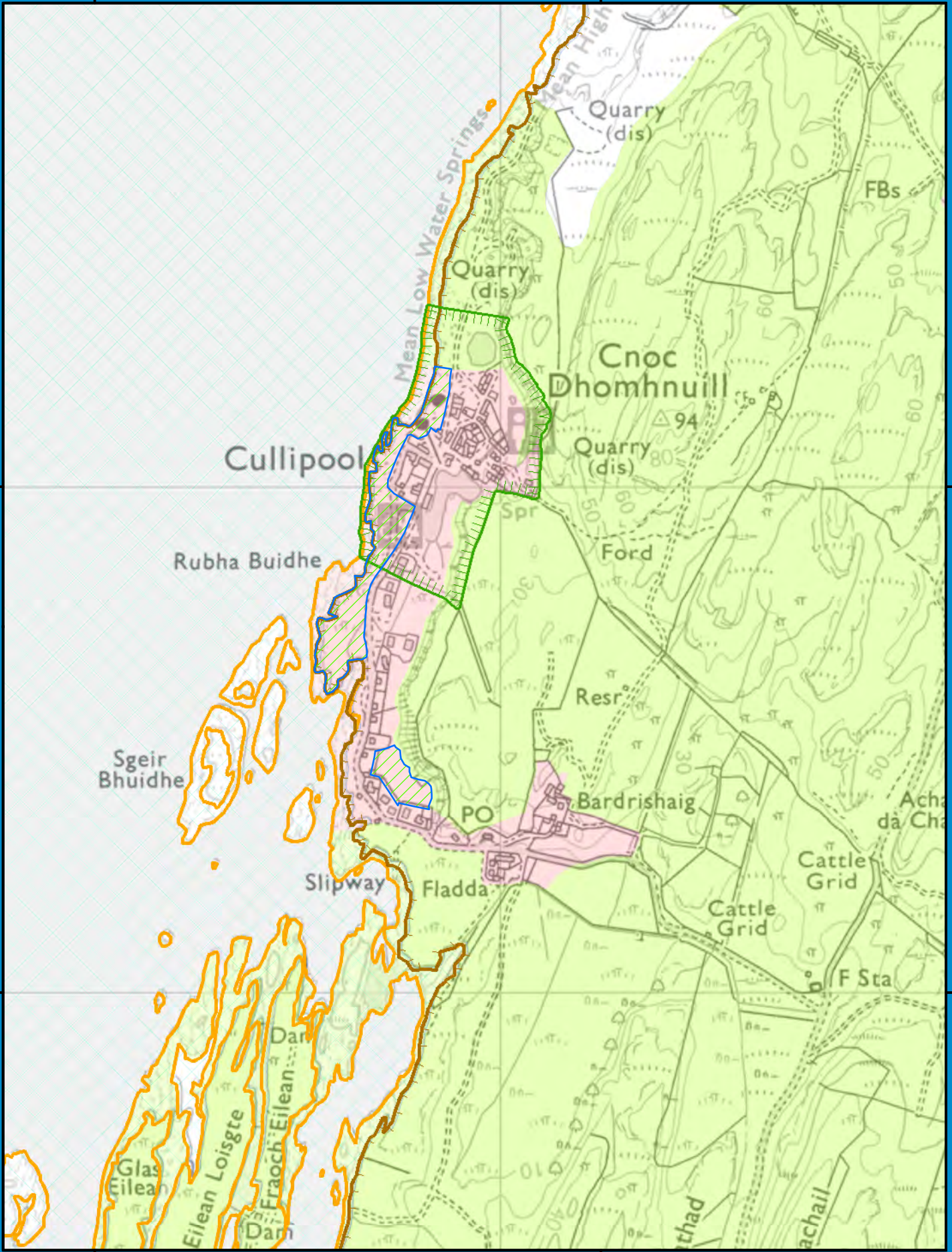
174200

713000

713000

712000

712000




173200

174200

**Argyll and Bute Local Development Plan 2**  
**Map Number 172**  
**Cullipool**

© Crown copyright and database right 2023.  
 All rights reserved.  
 Ordnance Survey Licence number 100023368.

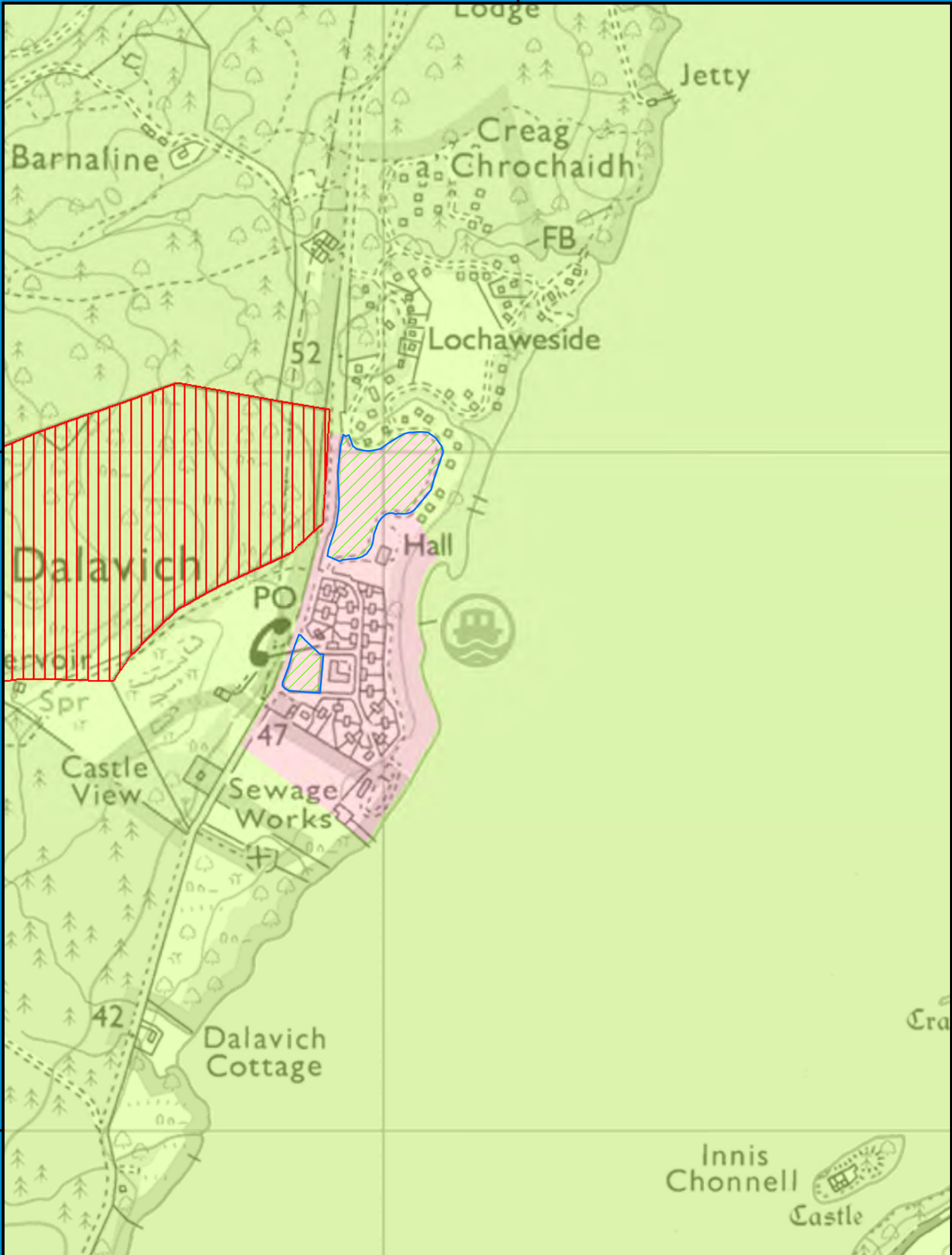
400

 Metres

Scale at A4 -1:10,000



197200



713000

713000

712000

712000


197200

**Argyll and Bute Local Development Plan 2**

**Map Number 173  
Dalavich**

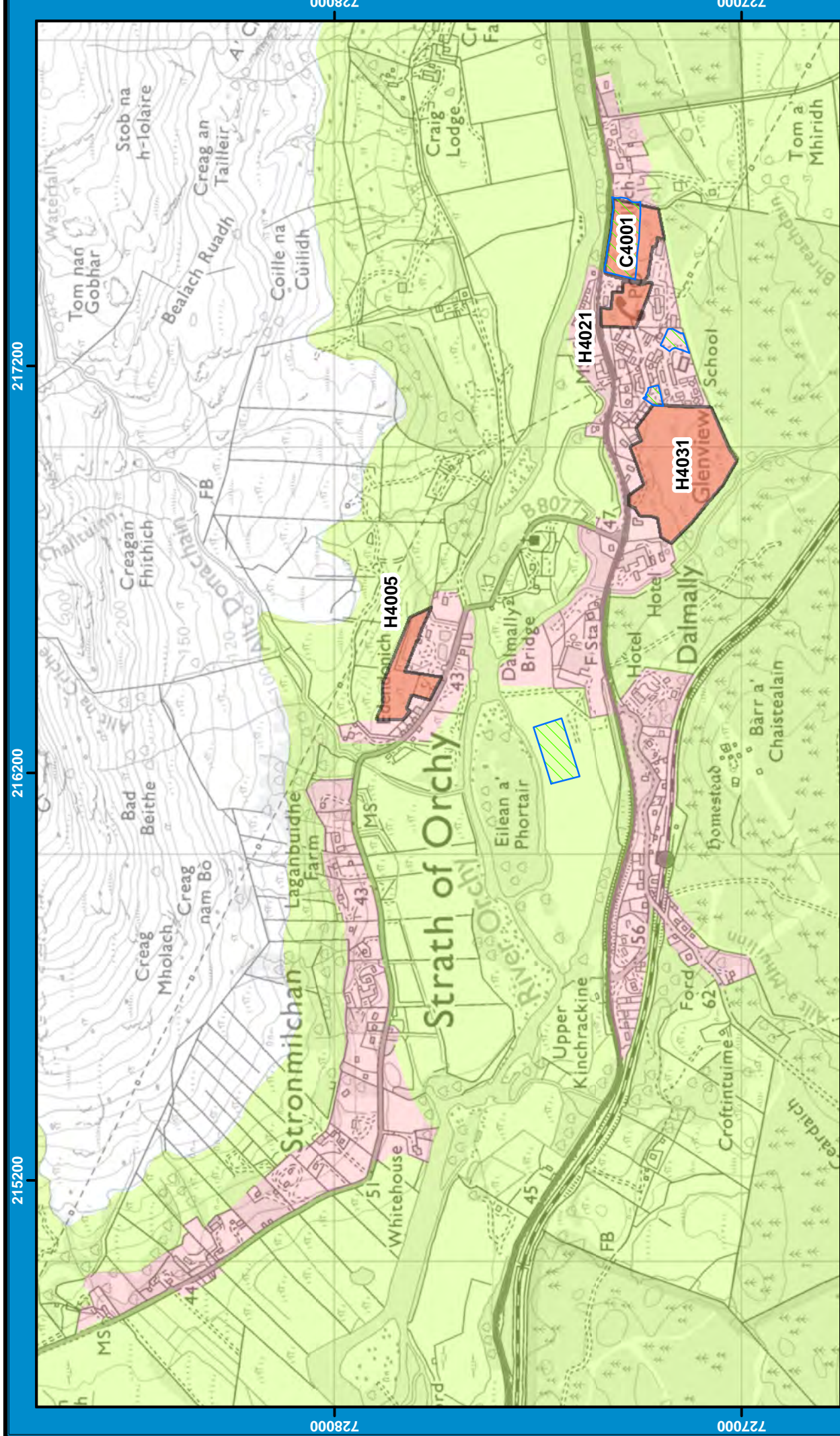
© Crown copyright and database right 2023.  
All rights reserved.  
Ordnance Survey Licence number 100023368.

300



Scale at A4 -1:7,500





**Argyll and Bute Local Development Plan 2**  
**Map Number 174**  
**Damally and Stronmilchan**

© Crown copyright and database right 2023.  
 All rights reserved.  
 Ordnance Survey Licence number 100023968.

500 Metres

Scale at A4 -1:12,500



217200

216200

215200

728000

727000

728000

727000

217200

216200

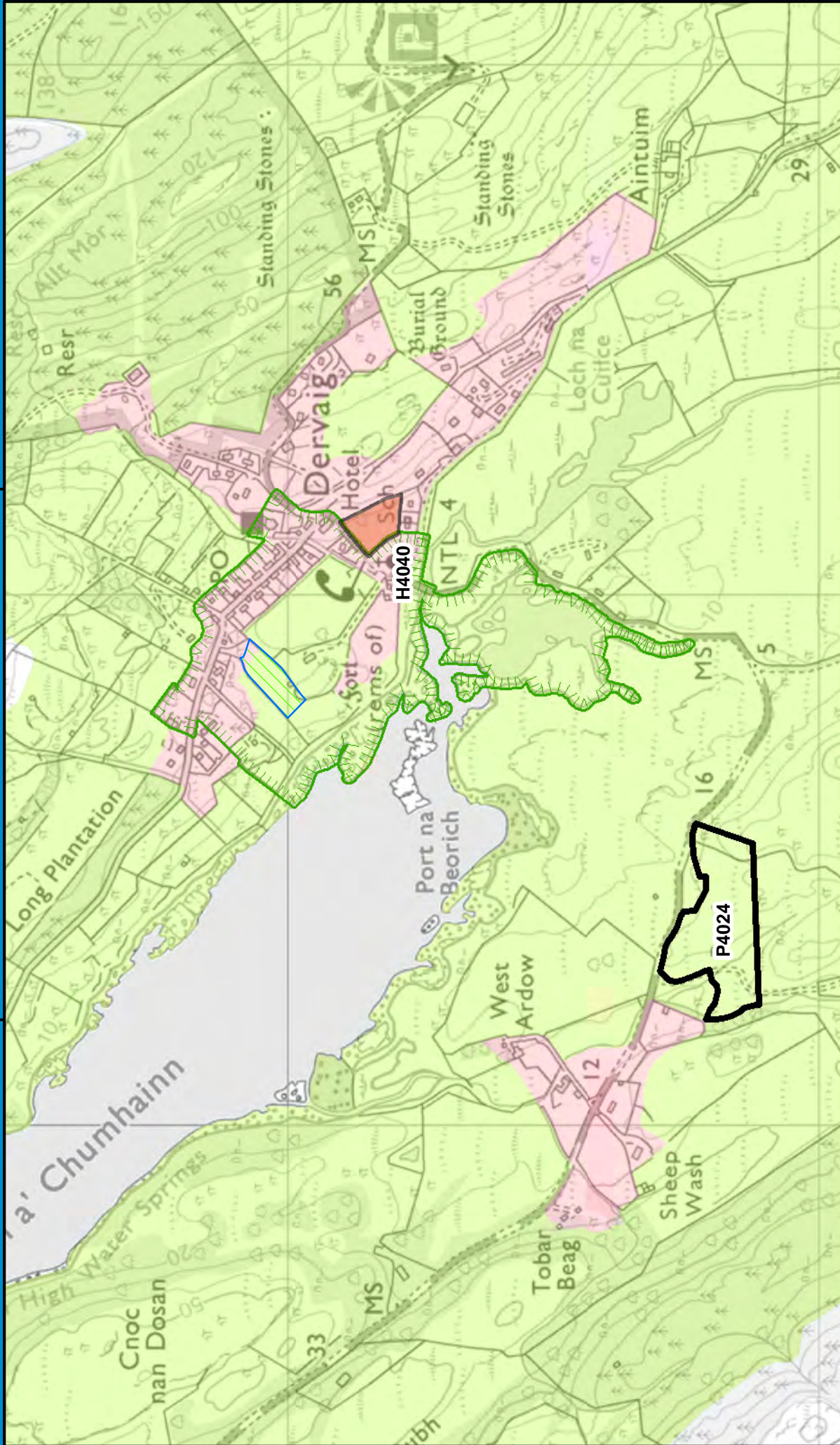
215200

143200

142200

752000

751000



143200

142200

752000

751000

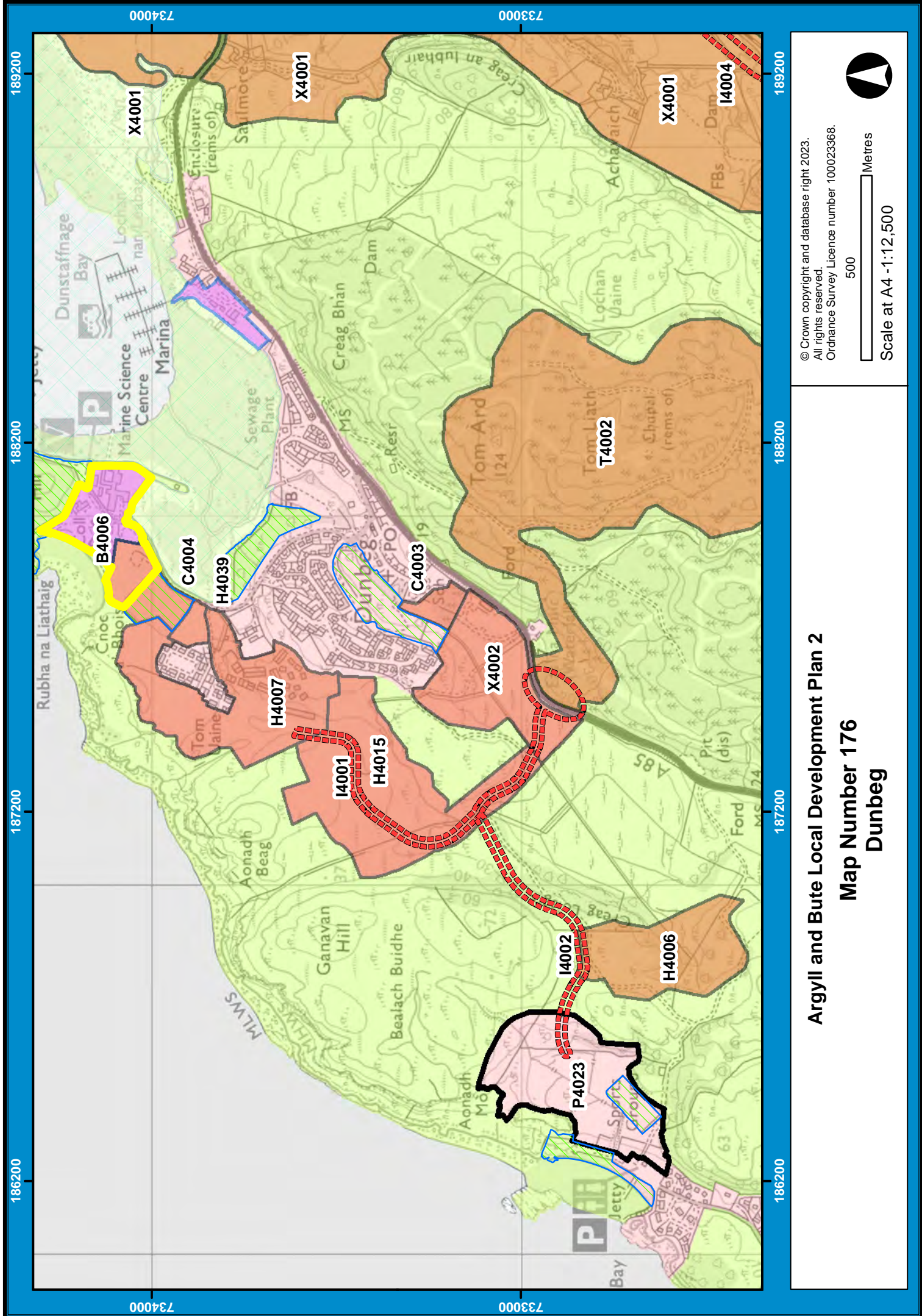
**Argyll and Bute Local Development Plan 2**  
**Map Number 175**  
**Dervaig and West Ardhu**

© Crown copyright and database right 2023.  
 All rights reserved.  
 Ordnance Survey Licence number 100023668.

400 Metres

Scale at A4 -1:10,000





**Argyll and Bute Local Development Plan 2**  
**Map Number 176**  
**Dunbeg**

© Crown copyright and database right 2023.  
 All rights reserved.  
 Ordnance Survey Licence number 100023968.

500 Metres

Scale at A4 -1:12,500



189200 188200 187200 186200 734000 733000 734000

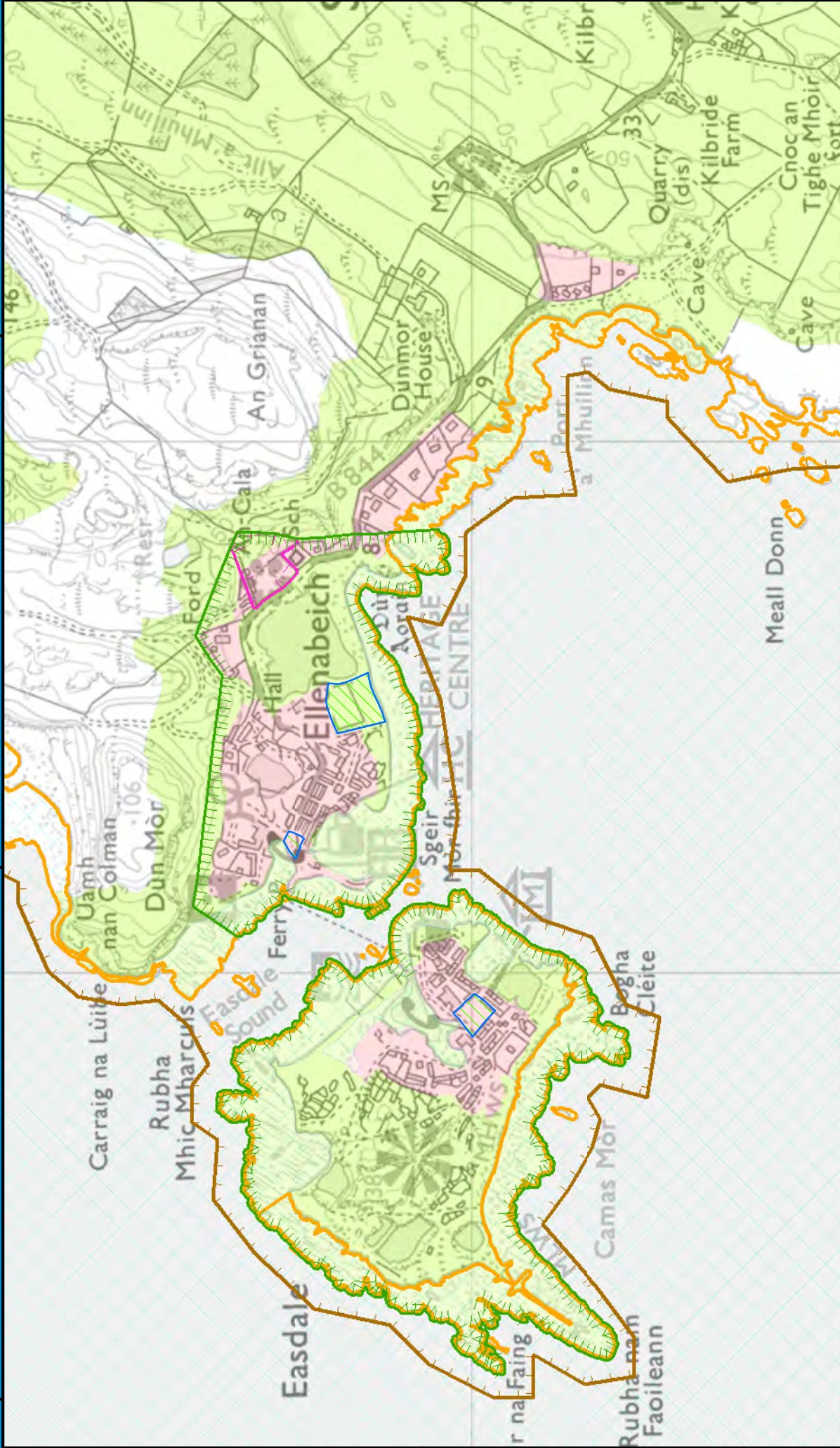
B4006 C4004 H4007 H4015 I4001 I4002 P4023 X4001 X4002 T4002 I4004

189200 188200 187200 186200 734000 733000 734000

173200

174200

175200



717000

717000

173200

174200

175200

**Argyll and Bute Local Development Plan 2**  
**Map Number 177**  
**Easdale and Ellenabeich**

© Crown copyright and database right 2023.  
 All rights reserved.  
 Ordnance Survey Licence number 100023968.

400 Metres

Scale at A4 -1:10,000





196200

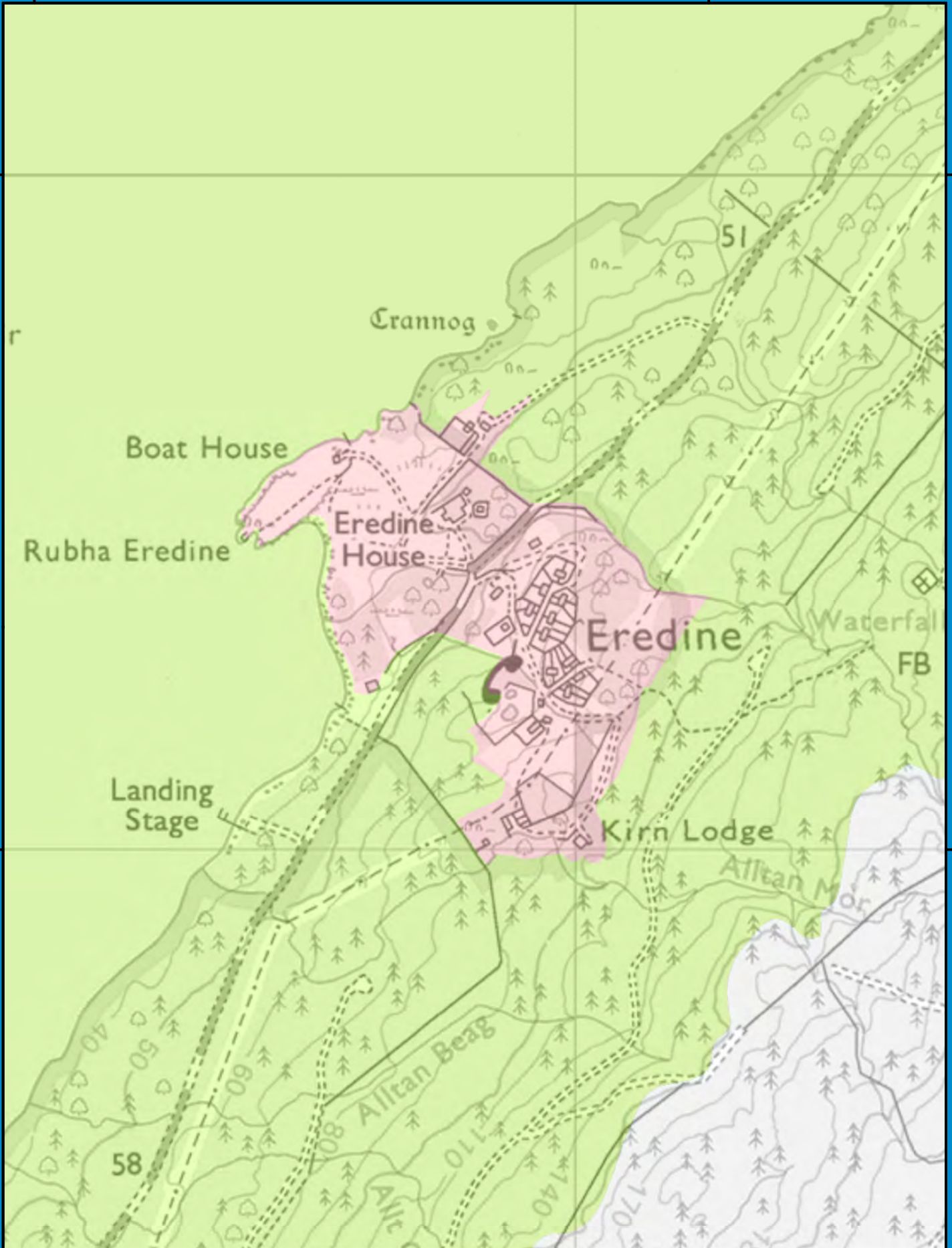
197200

710000

710000

709000

709000



196200

197200

### Argyll and Bute Local Development Plan 2

### Map Number 178

### Eredine

© Crown copyright and database right 2023.  
All rights reserved.  
Ordnance Survey Licence number 100023368.

300

Metres

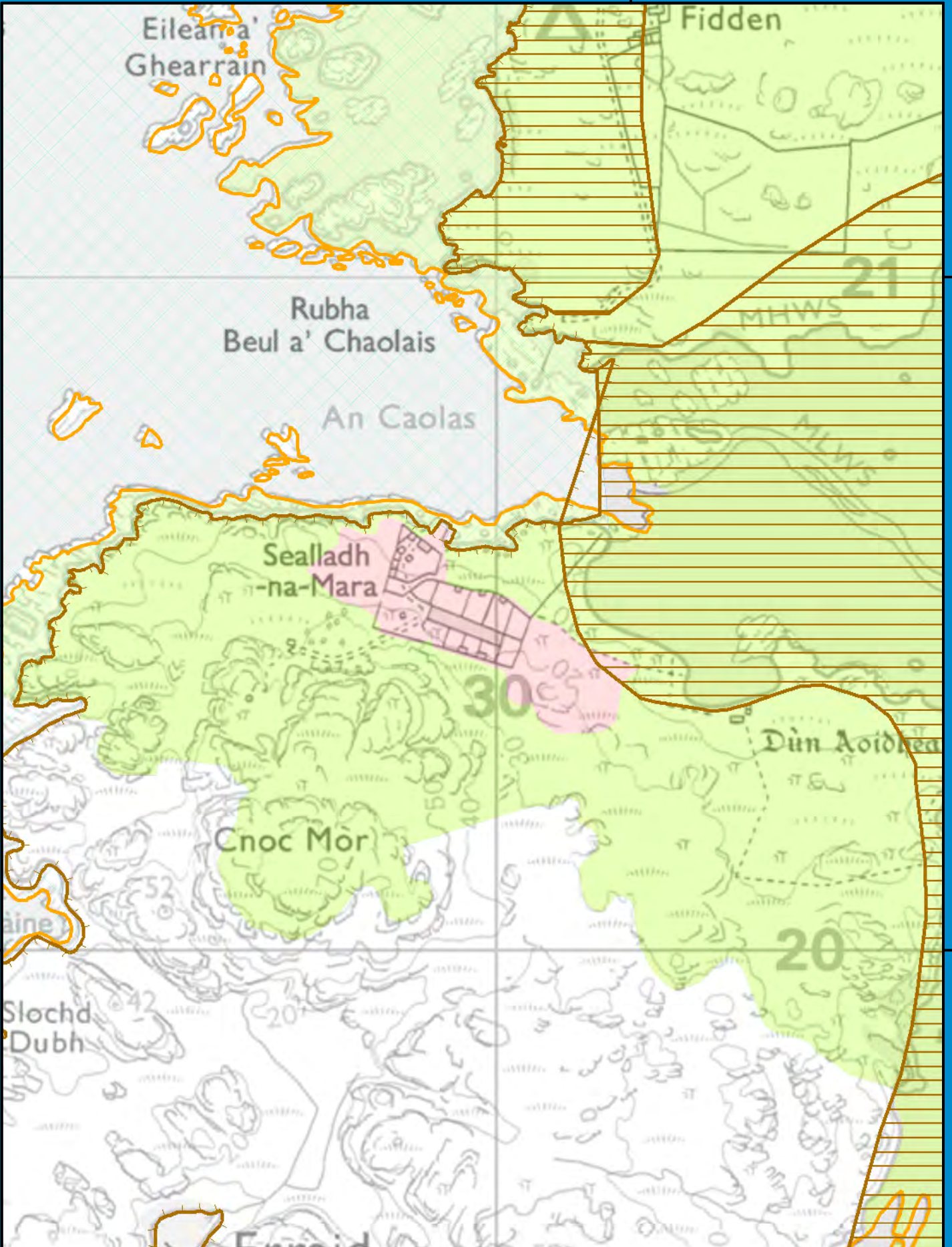
Scale at A4 -1:7,500



130200

721000

721000



720000

720000

130200

### Argyll and Bute Local Development Plan 2

### Map Number 179

### Erraid

© Crown copyright and database right 2023.  
All rights reserved.  
Ordnance Survey Licence number 100023368.

300

Metres

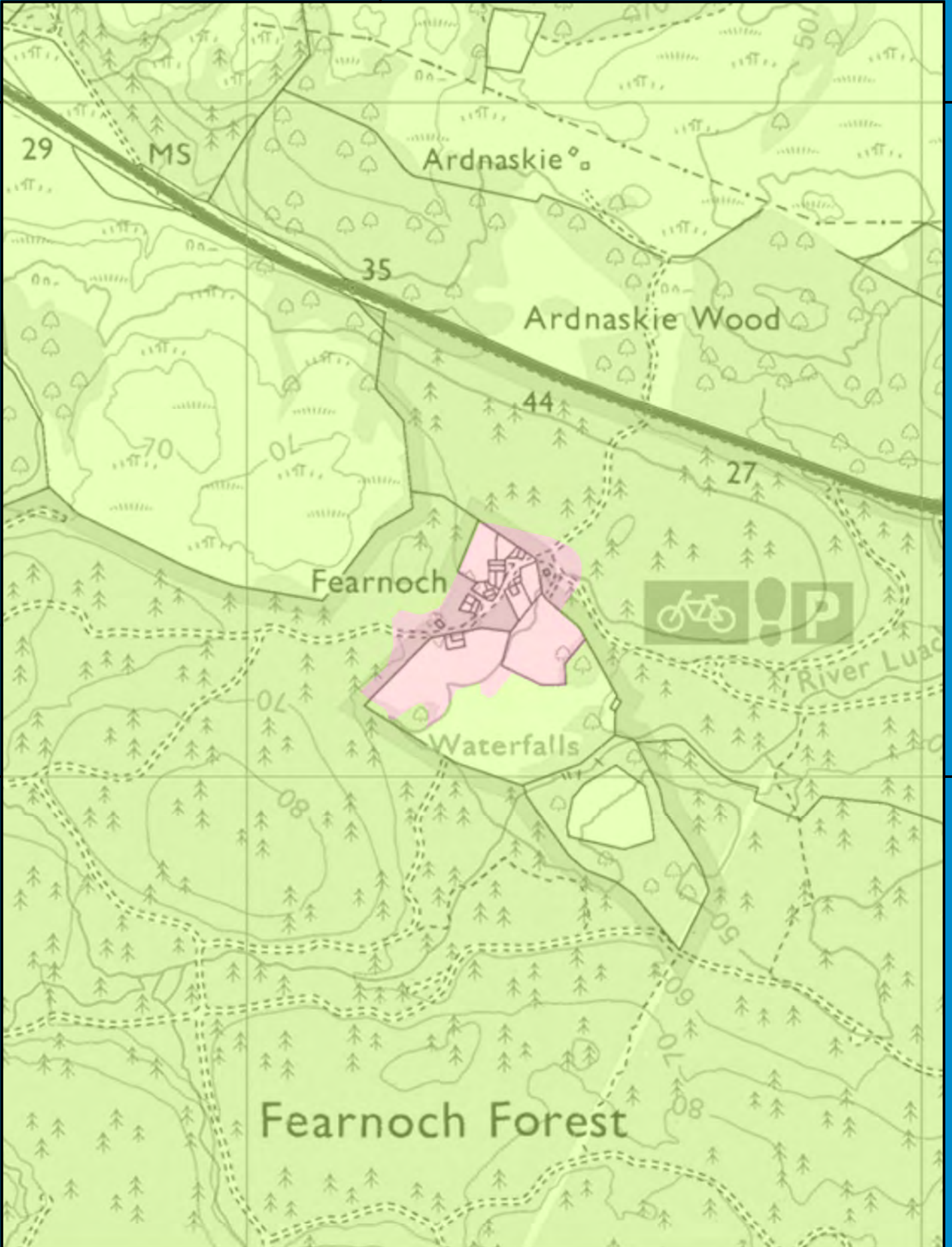
Scale at A4 -1:7,500



196200

733000

733000



196200

732000


732000

### Argyll and Bute Local Development Plan 2

### Map Number 180 Fearnoch

© Crown copyright and database right 2023.  
All rights reserved.  
Ordnance Survey Licence number 100023368.

300

 Metres

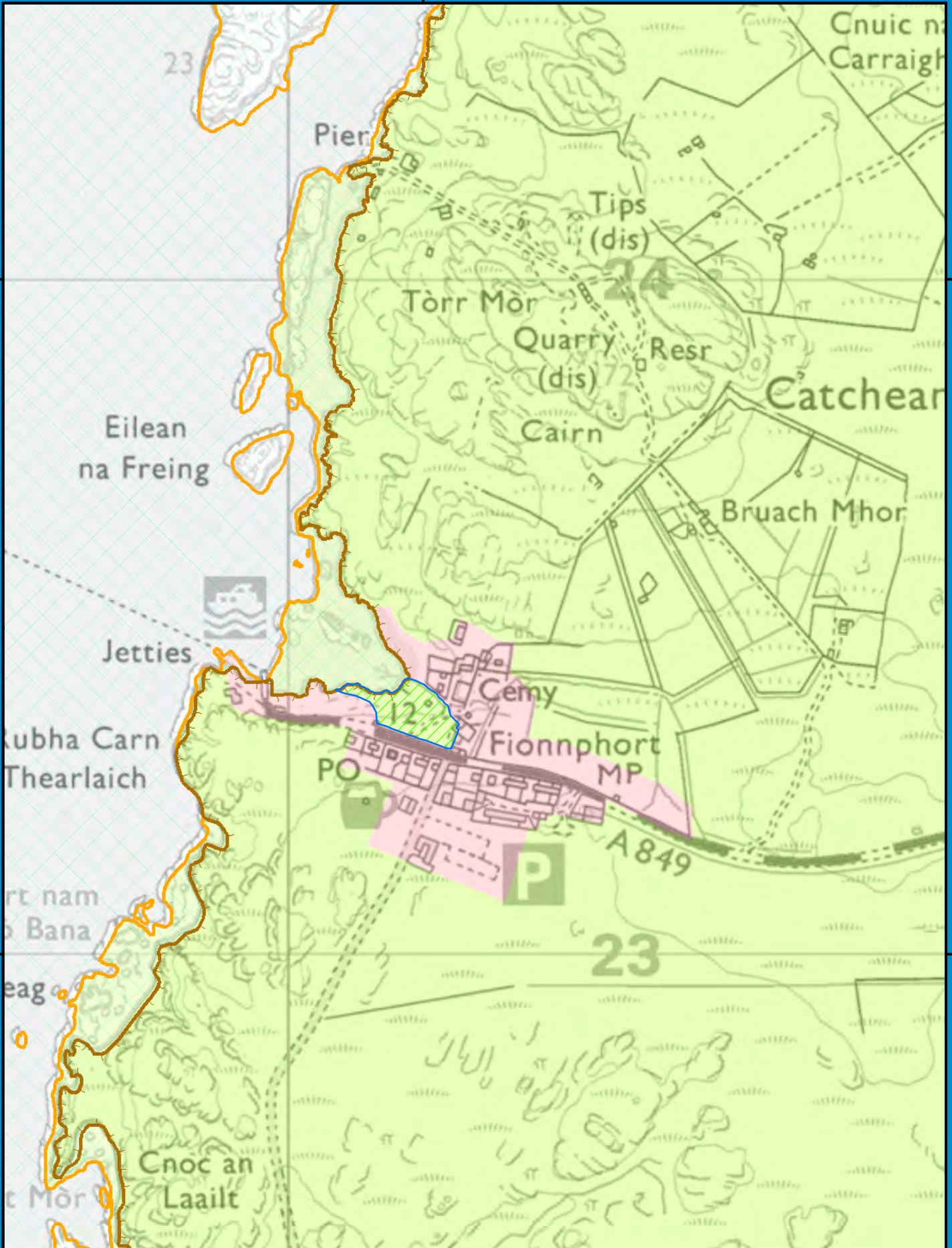
Scale at A4 -1:7,500



130200

724000

724000



723000

723000


130200

### Argyll and Bute Local Development Plan 2

## Map Number 181 Fionnphort

© Crown copyright and database right 2023.  
All rights reserved.  
Ordnance Survey Licence number 100023368.

300

 Metres

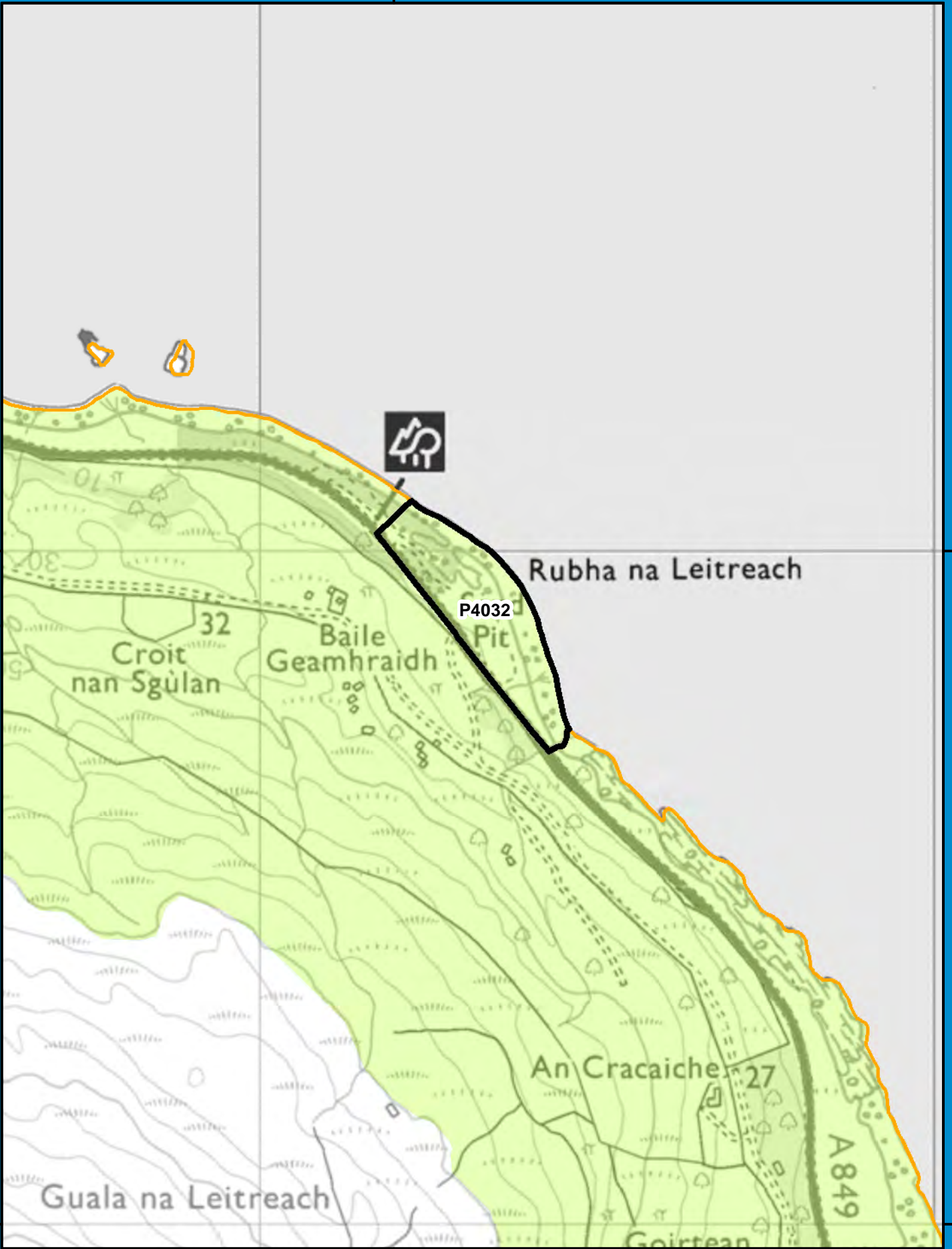
Scale at A4 -1:7,500



163200

743000

743000



742000

742000


163200

### Argyll and Bute Local Development Plan 2

## Map Number 182 Fishnish

© Crown copyright and database right 2023.  
All rights reserved.  
Ordnance Survey Licence number 100023368.

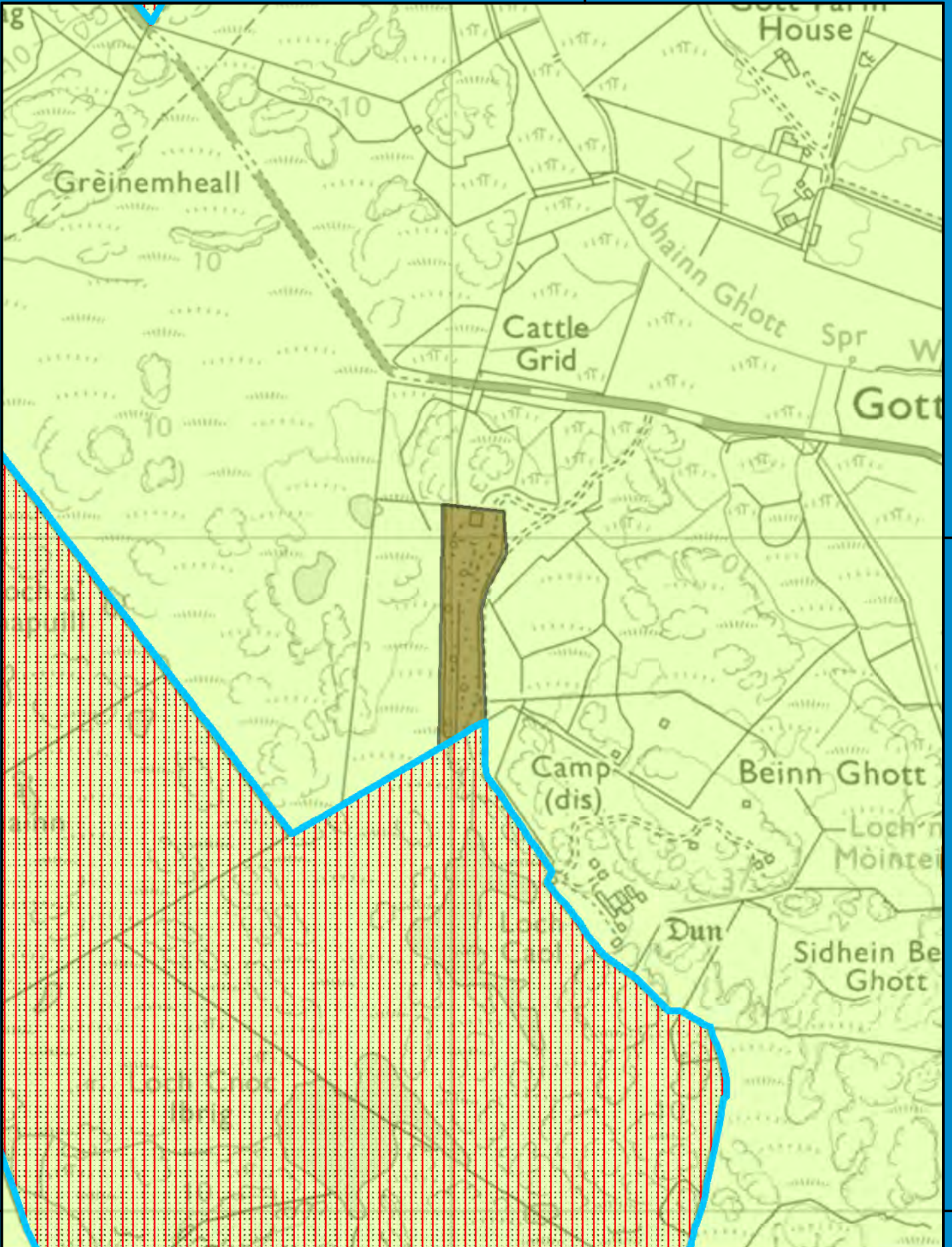
300

 Metres

Scale at A4 -1:7,500



103200



746000

746000

745000

745000

103200

### Argyll and Bute Local Development Plan 2

### Map Number 183

### Gott Bay Waste Management Site

© Crown copyright and database right 2023.  
All rights reserved.  
Ordnance Survey Licence number 100023368.

300

Metres

Scale at A4 -1:7,500



98200

99200

740000

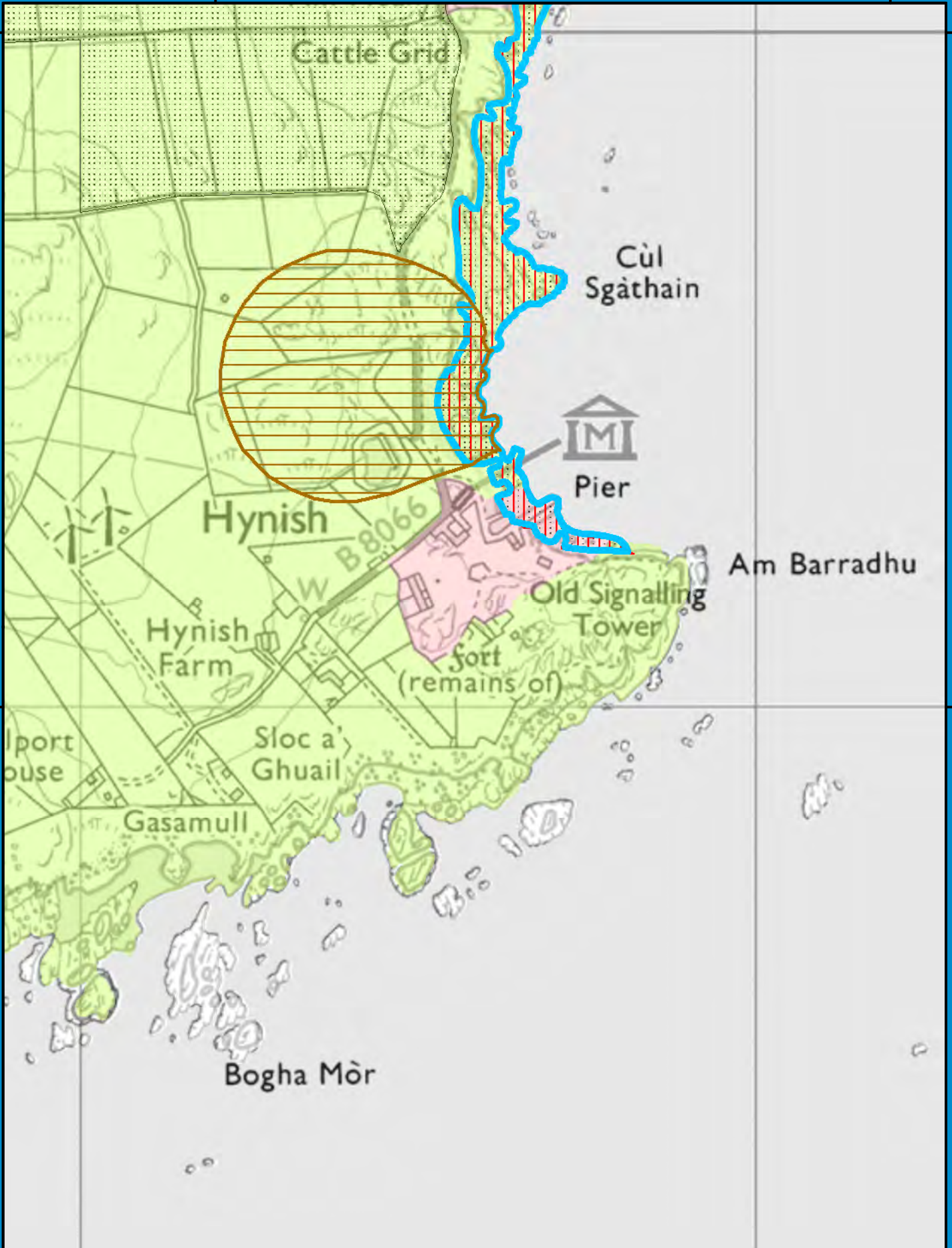
740000

739000

739000

98200

99200



### Argyll and Bute Local Development Plan 2

### Map Number 184 Hynish

© Crown copyright and database right 2023.  
All rights reserved.  
Ordnance Survey Licence number 100023368.

300

Metres

Scale at A4 -1:7,500



199200

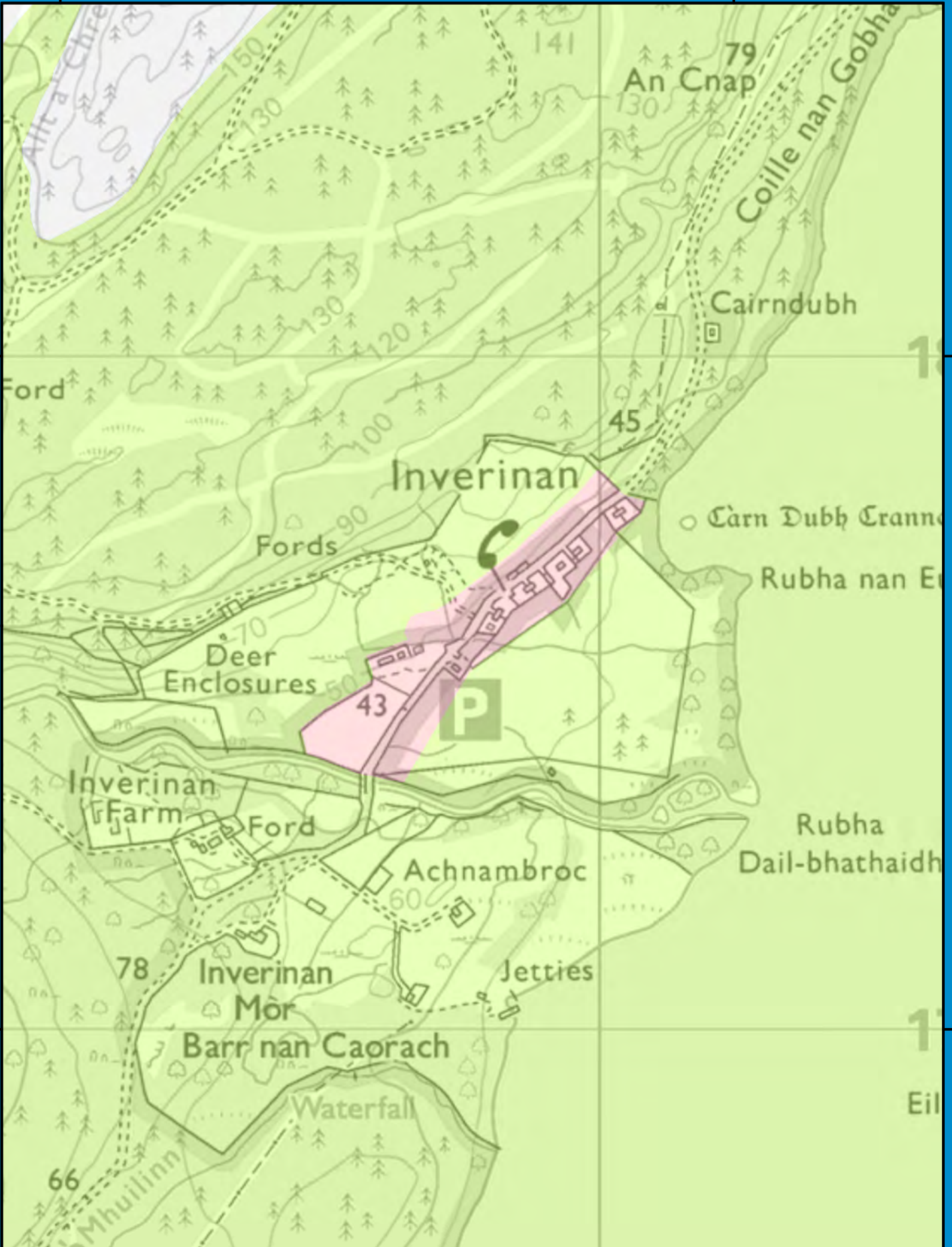
200200

718000

718000

717000

717000



199200

200200

### Argyll and Bute Local Development Plan 2

## Map Number 185 Inverinan

© Crown copyright and database right 2023.  
All rights reserved.  
Ordnance Survey Licence number 100023368.

300

Metres

Scale at A4 -1:7,500



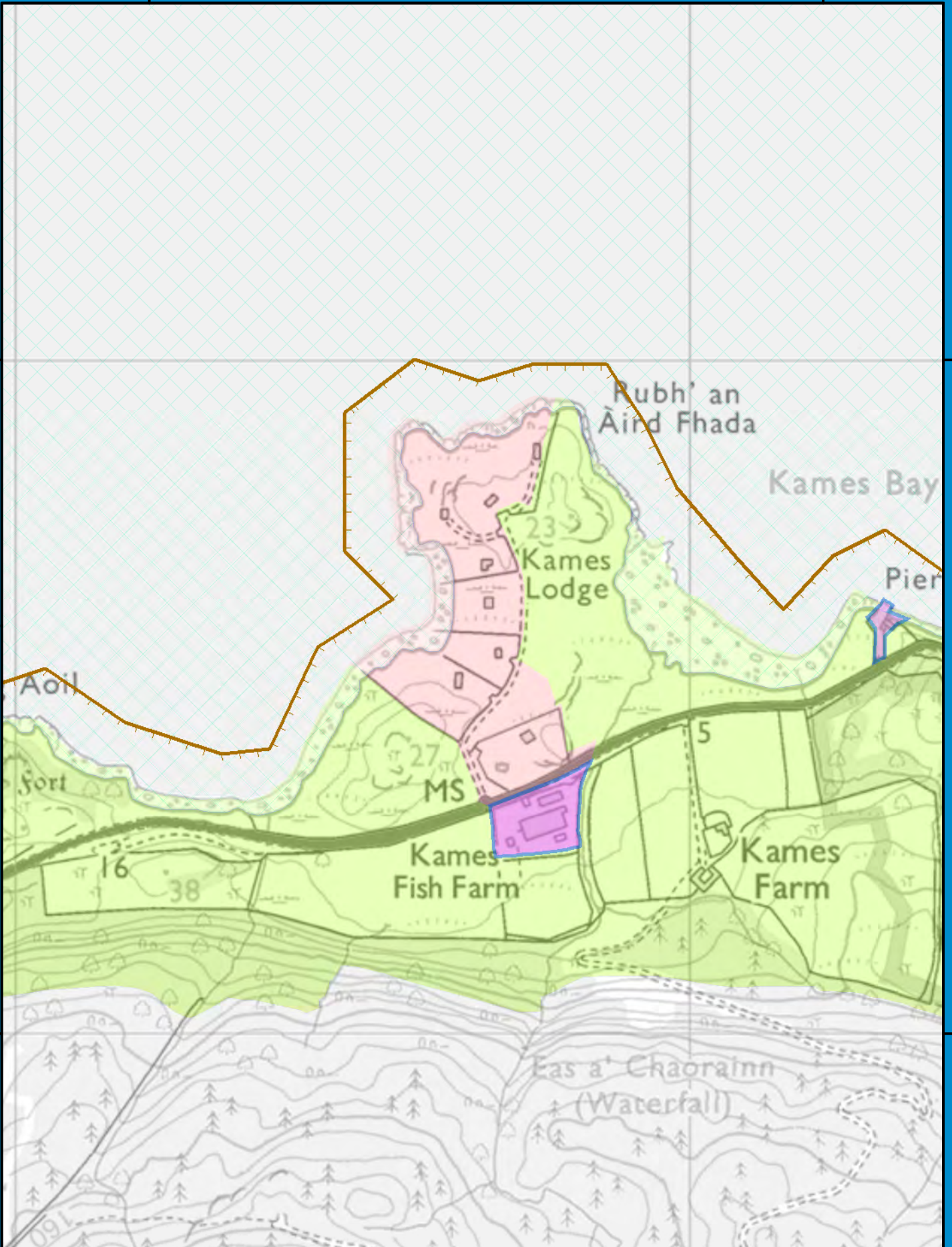


181200

182200

712000

712000



711000

711000

181200

182200


### Argyll and Bute Local Development Plan 2

### Map Number 186

### Kames

© Crown copyright and database right 2023.  
All rights reserved.  
Ordnance Survey Licence number 100023368.

300



Scale at A4 -1:7,500



99200

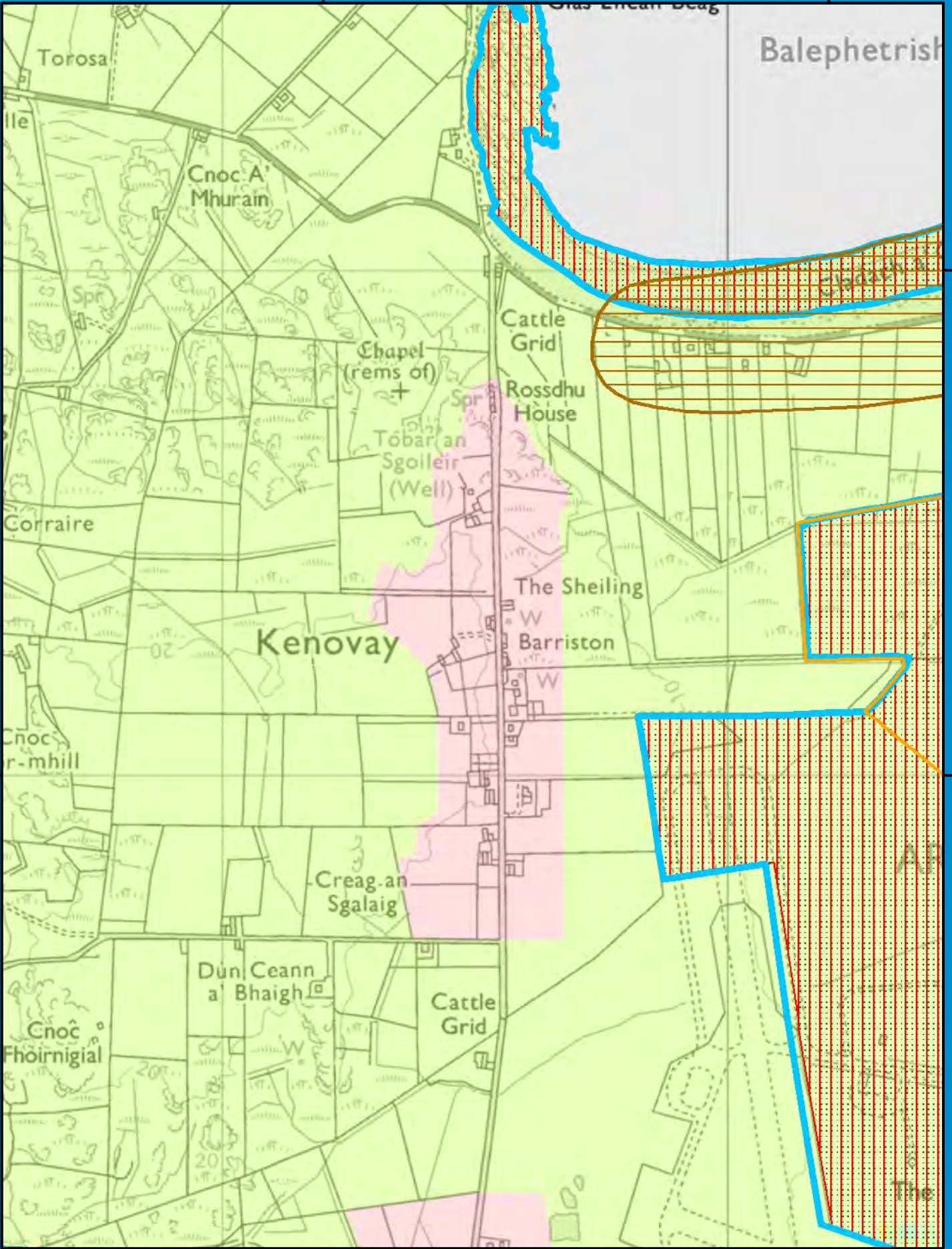
100200

747000

747000

746000

746000



99200

100200

### Argyll and Bute Local Development Plan 2

### Map Number 187

### Kenovay

© Crown copyright and database right 2023.  
All rights reserved.  
Ordnance Survey Licence number 100023368.

400

Metres

Scale at A4 -1:10,000



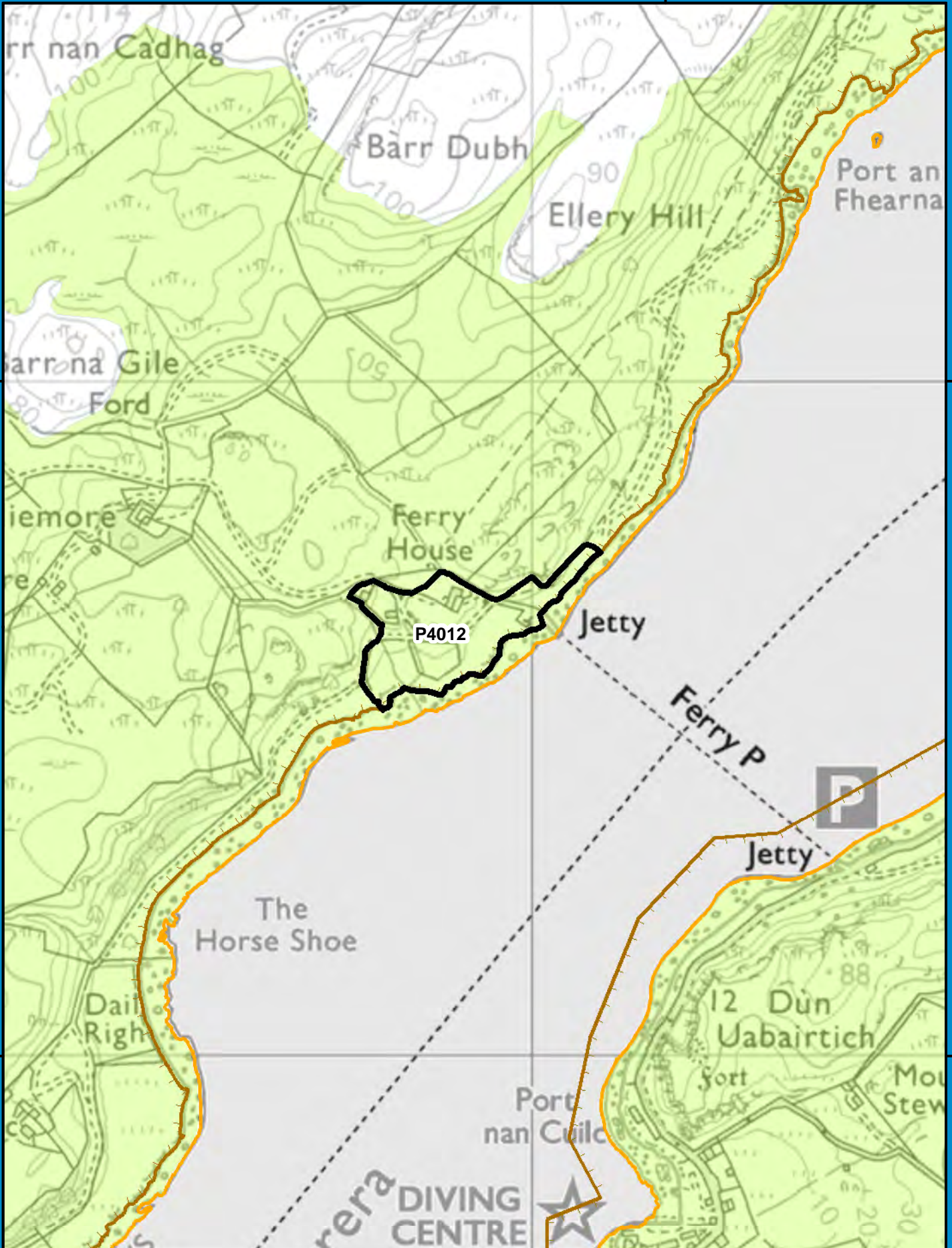
183200

729000

729000

728000

728000



183200

### Argyll and Bute Local Development Plan 2

### Map Number 188

### Kerrera

© Crown copyright and database right 2023.  
All rights reserved.  
Ordnance Survey Licence number 100023368.

300

Metres

Scale at A4 -1:7,500



203200

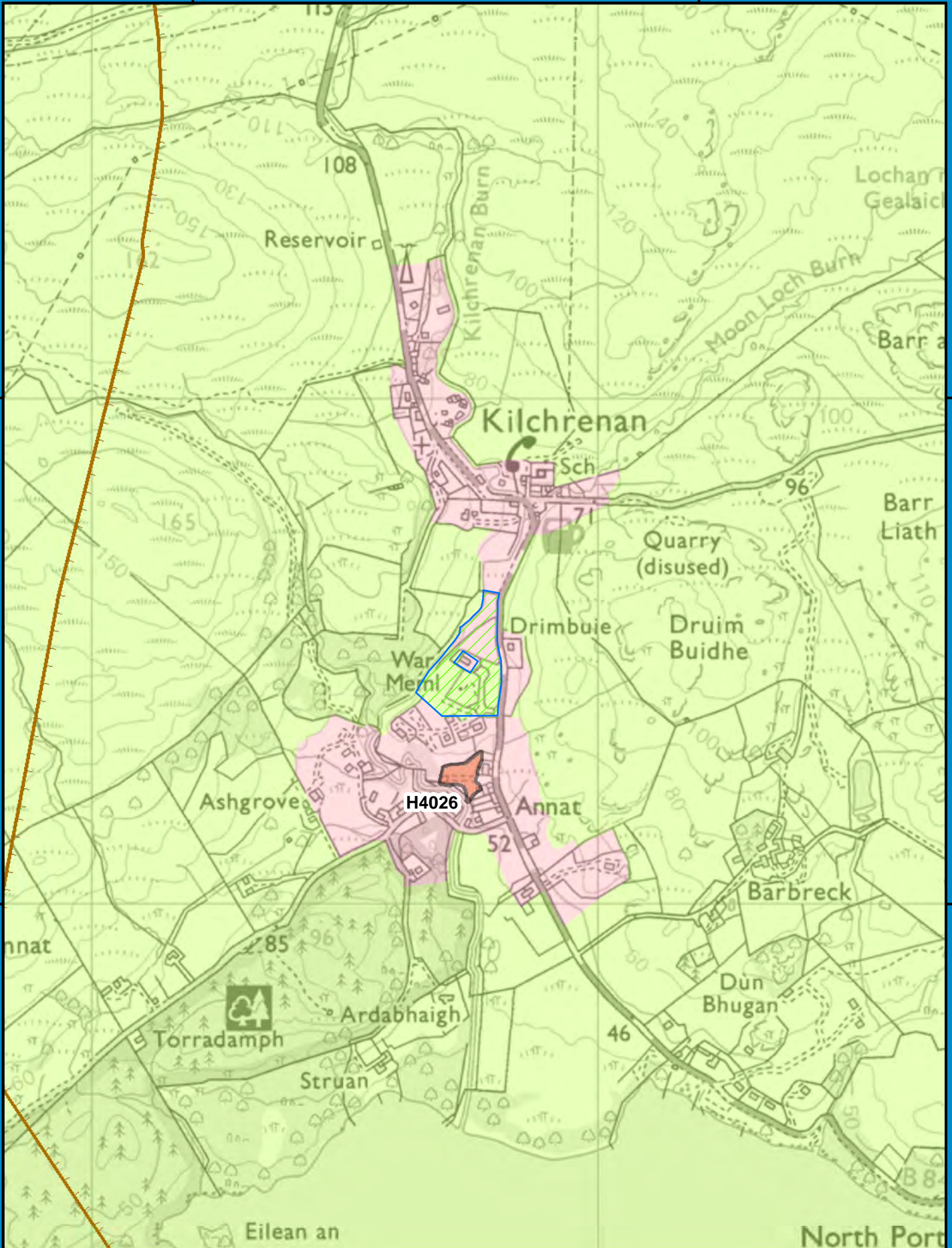
204200

723000

723000

722000

722000




### Argyll and Bute Local Development Plan 2

### Map Number 189 Kilchrenan/ Annat

© Crown copyright and database right 2023.  
All rights reserved.  
Ordnance Survey Licence number 100023368.

400



Scale at A4 -1:10,000



184200

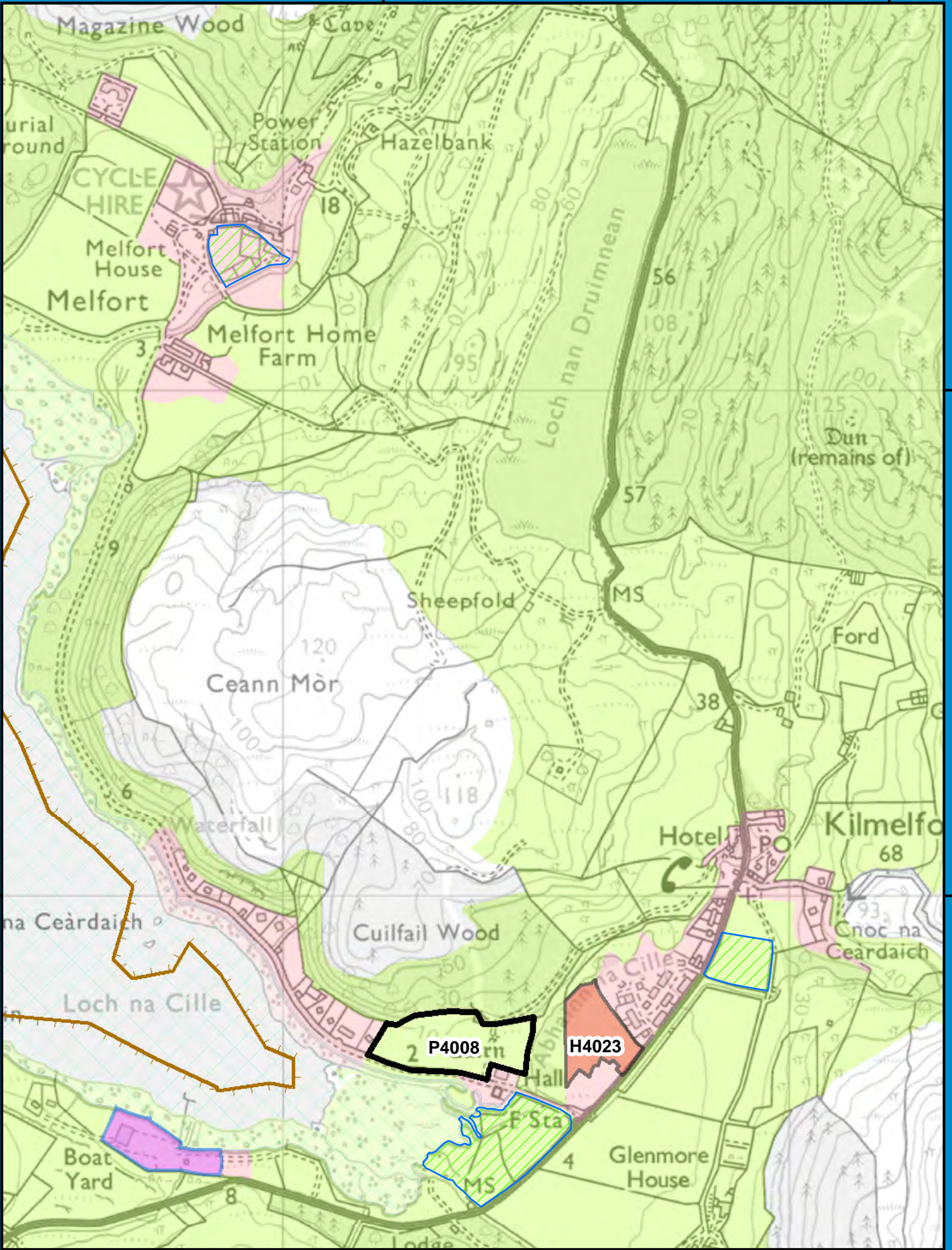
185200

714000

714000

713000

713000



184200

185200

### Argyll and Bute Local Development Plan 2

## Map Number 190 Kilmelford and Melfort

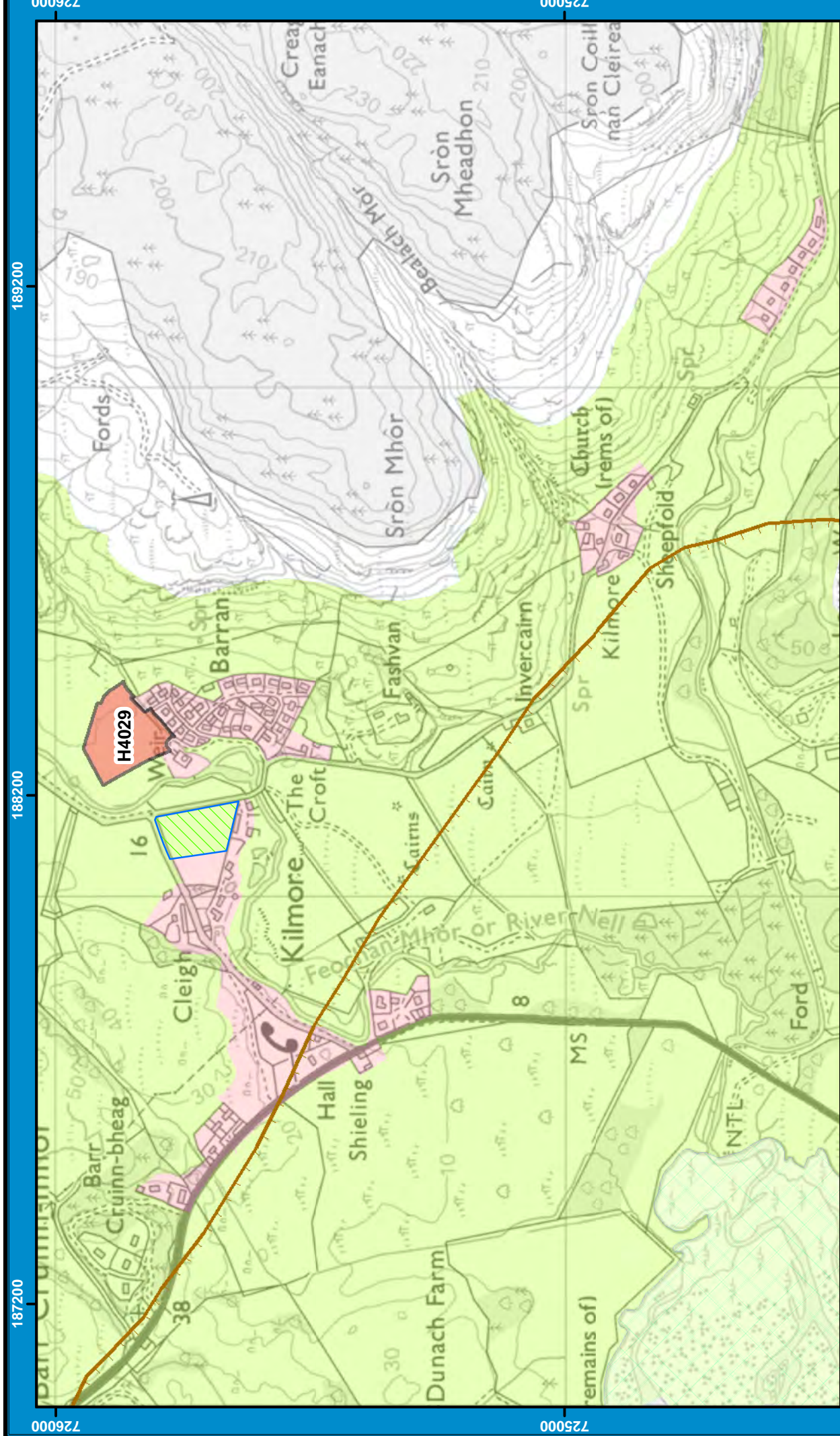
© Crown copyright and database right 2023.  
All rights reserved.  
Ordnance Survey Licence number 100023368.

400

Metres

Scale at A4 -1:10,000





**Argyll and Bute Local Development Plan 2**  
**Map Number 191**  
**Kilmore/ Barran**

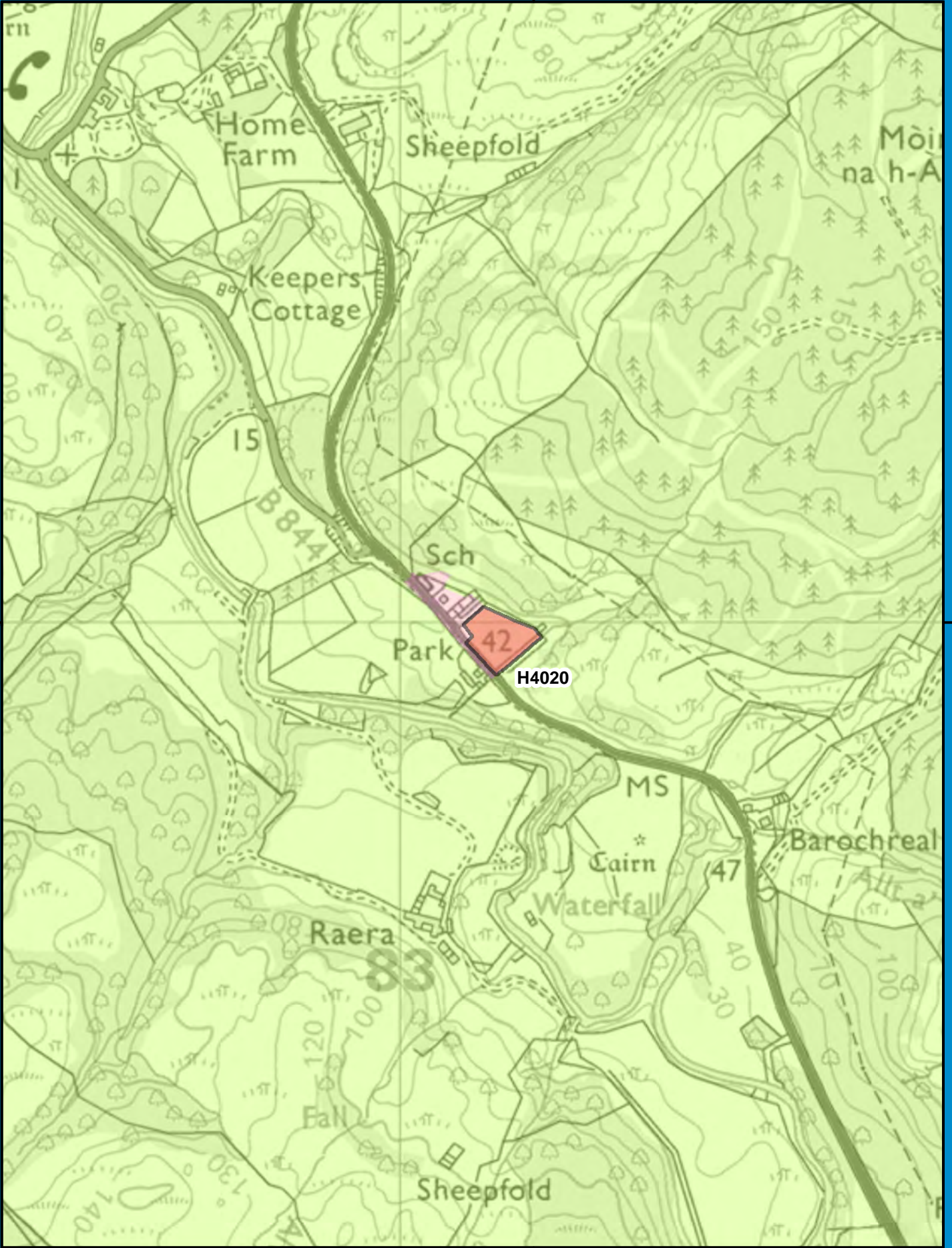
© Crown copyright and database right 2023.  
 All rights reserved.  
 Ordnance Survey Licence number 100023968.

400 Metres

Scale at A4 -1:10,000



183200



721000

721000

183200

### Argyll and Bute Local Development Plan 2

## Map Number 192 Kilninver

© Crown copyright and database right 2023.  
All rights reserved.  
Ordnance Survey Licence number 100023368.

300

Metres

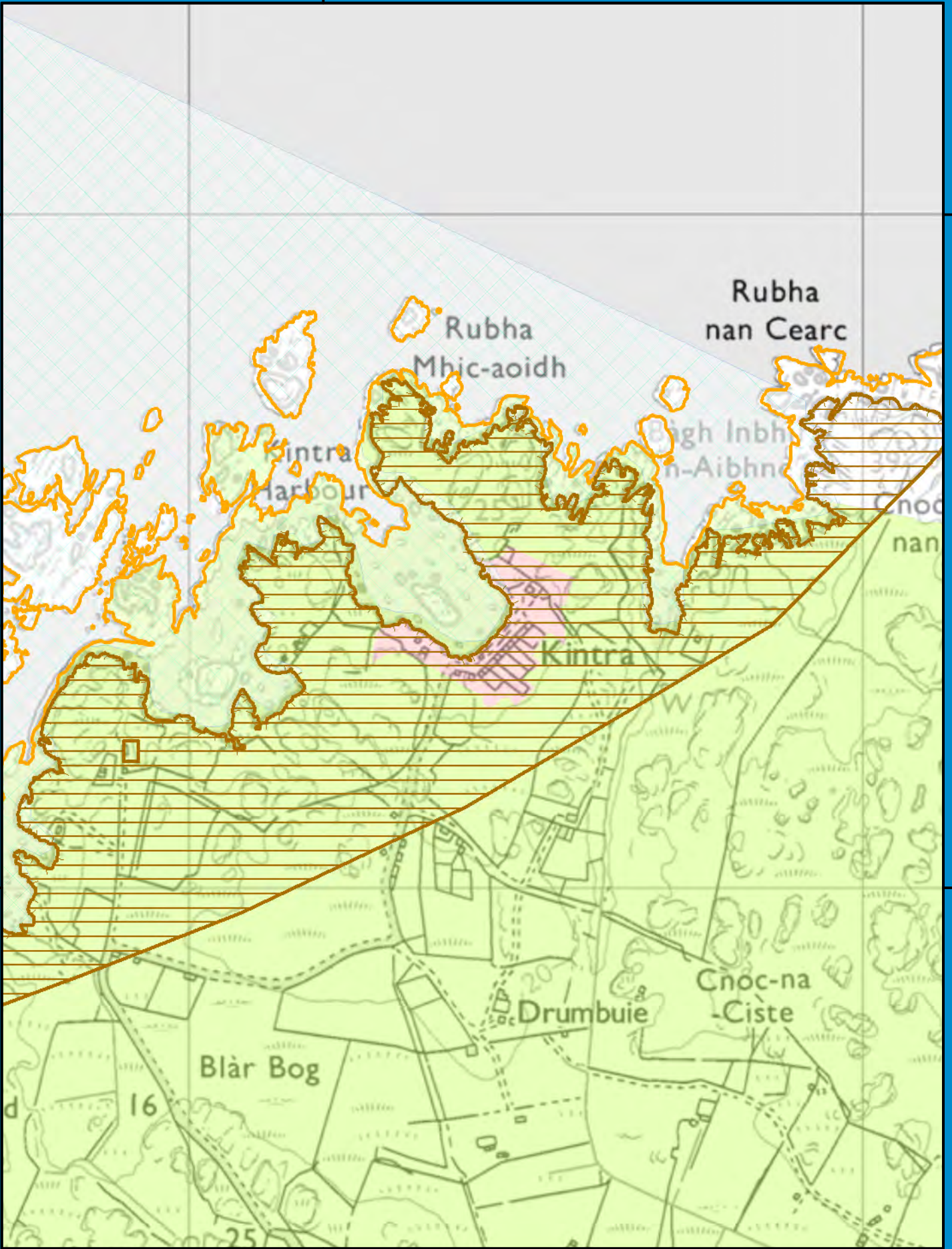
Scale at A4 -1:7,500



131200

726000

726000



131200

### Argyll and Bute Local Development Plan 2

### Map Number 193 Kintra

© Crown copyright and database right 2023.  
All rights reserved.  
Ordnance Survey Licence number 100023368.

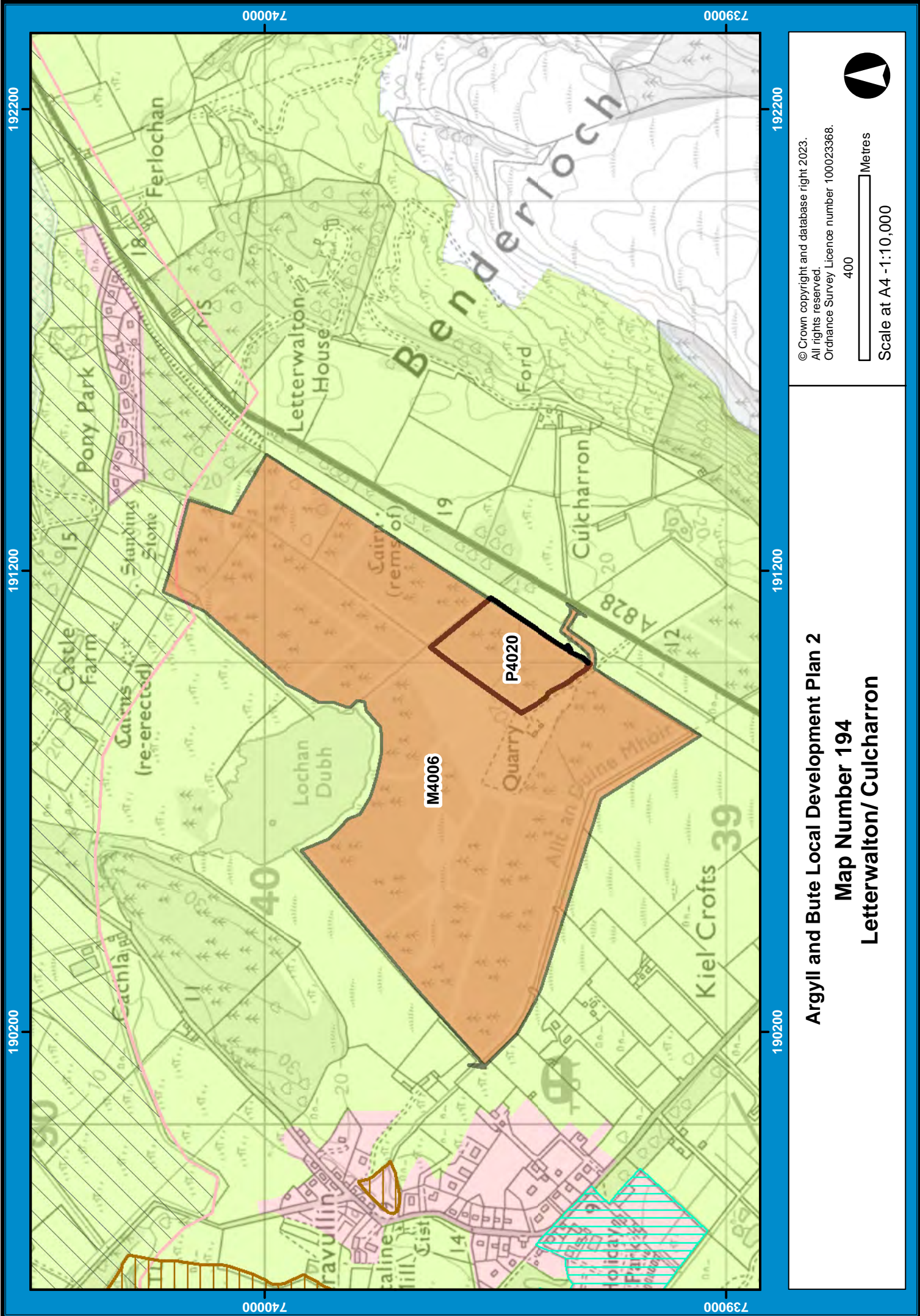
300

Metres

Scale at A4 -1:7,500



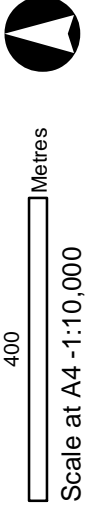




**Argyll and Bute Local Development Plan 2**  
**Map Number 194**  
**Letterwalton/ Culcharron**

© Crown copyright and database right 2023.  
All rights reserved.  
Ordnance Survey Licence number 100023368.

400 Metres  
Scale at A4 -1:10,000



211200

212200

728000

728000

727000

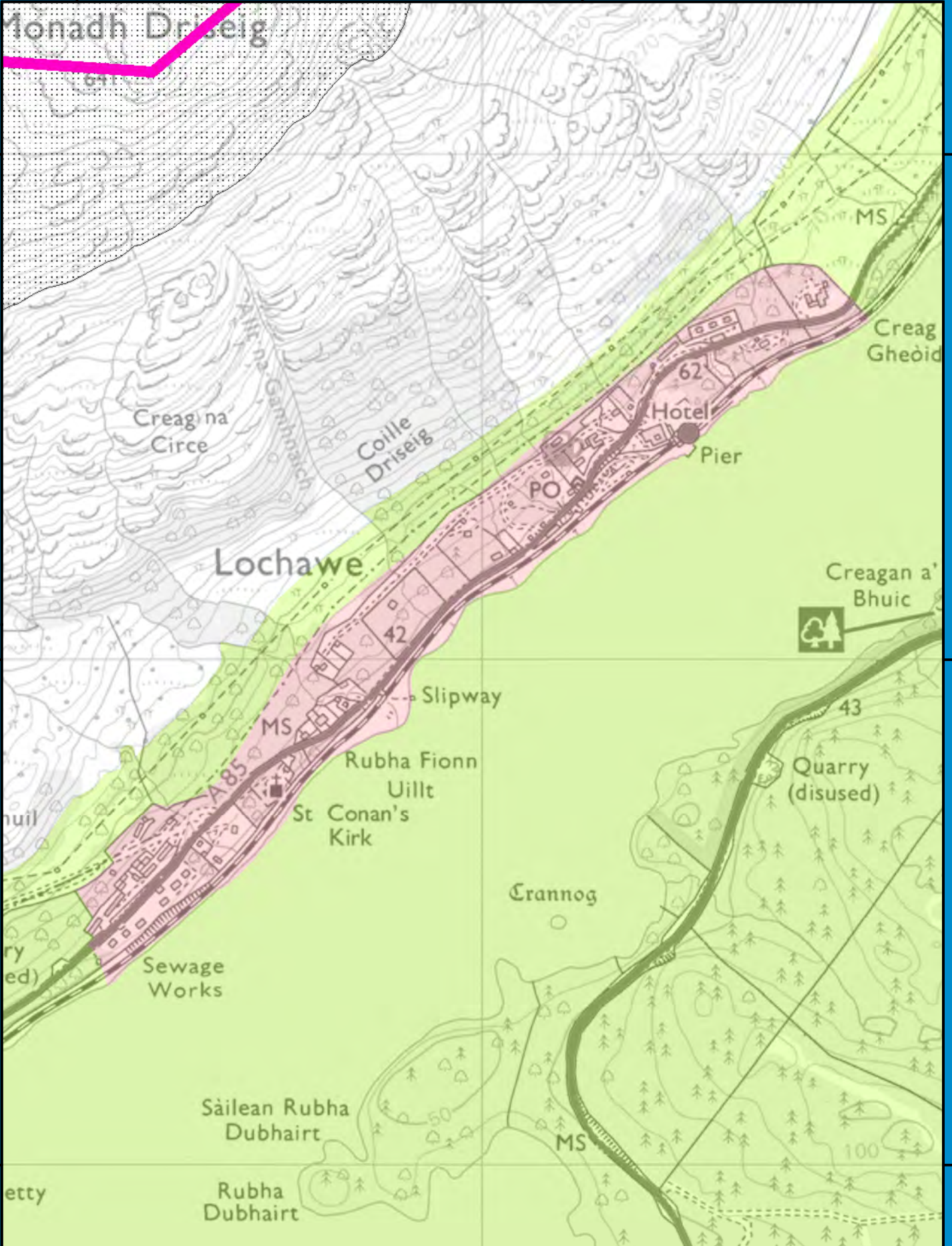
727000

726000

726000

211200

212200



### Argyll and Bute Local Development Plan 2

## Map Number 195 Lochawe

© Crown copyright and database right 2023.  
All rights reserved.  
Ordnance Survey Licence number 100023368.

400

Metres

Scale at A4 -1:10,000



172200

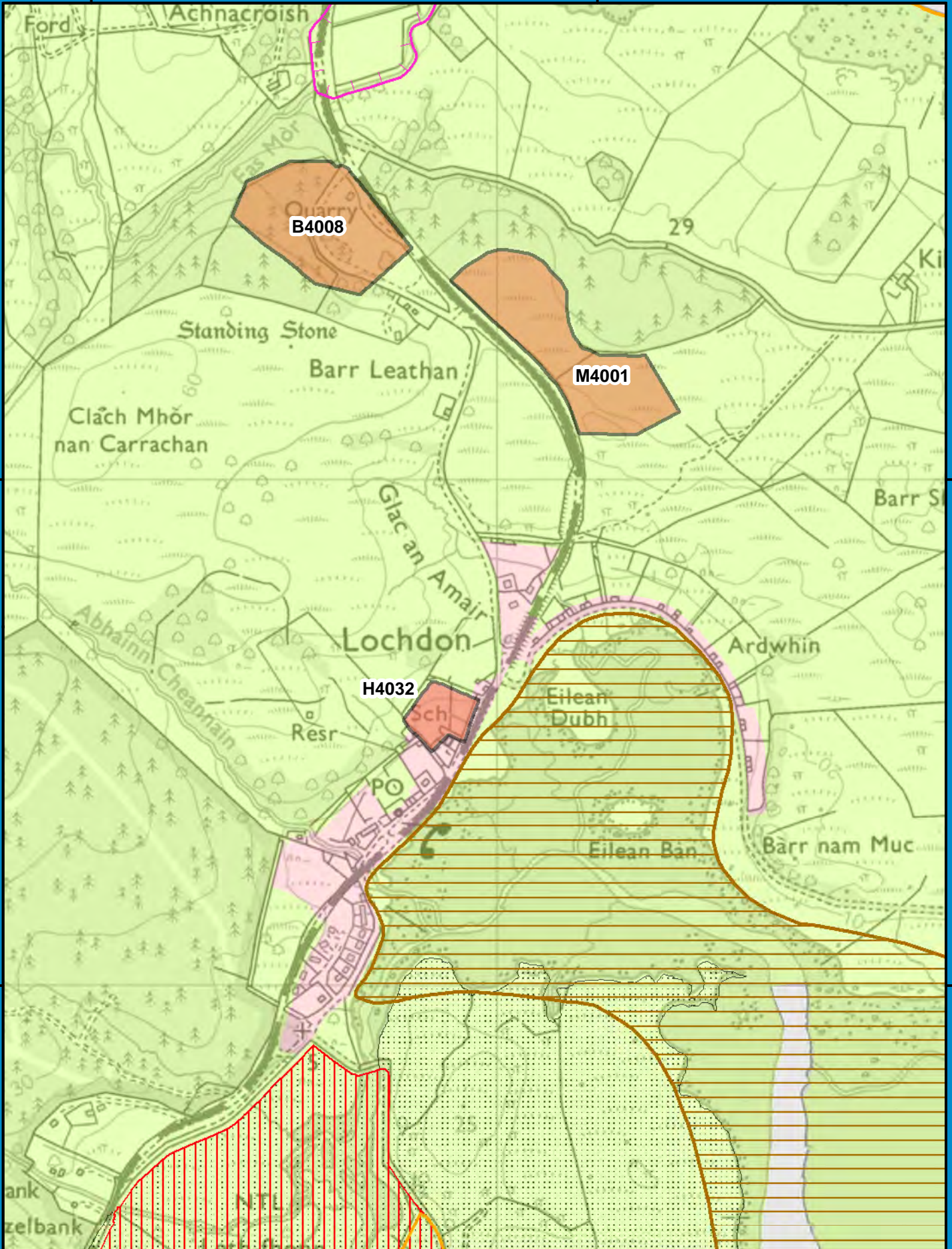
173200

734000

734000

733000

733000



172200

173200

### Argyll and Bute Local Development Plan 2

## Map Number 196 Lochdon

© Crown copyright and database right 2023.  
All rights reserved.  
Ordnance Survey Licence number 100023368.

400 Metres

Scale at A4 -1:10,000



186200

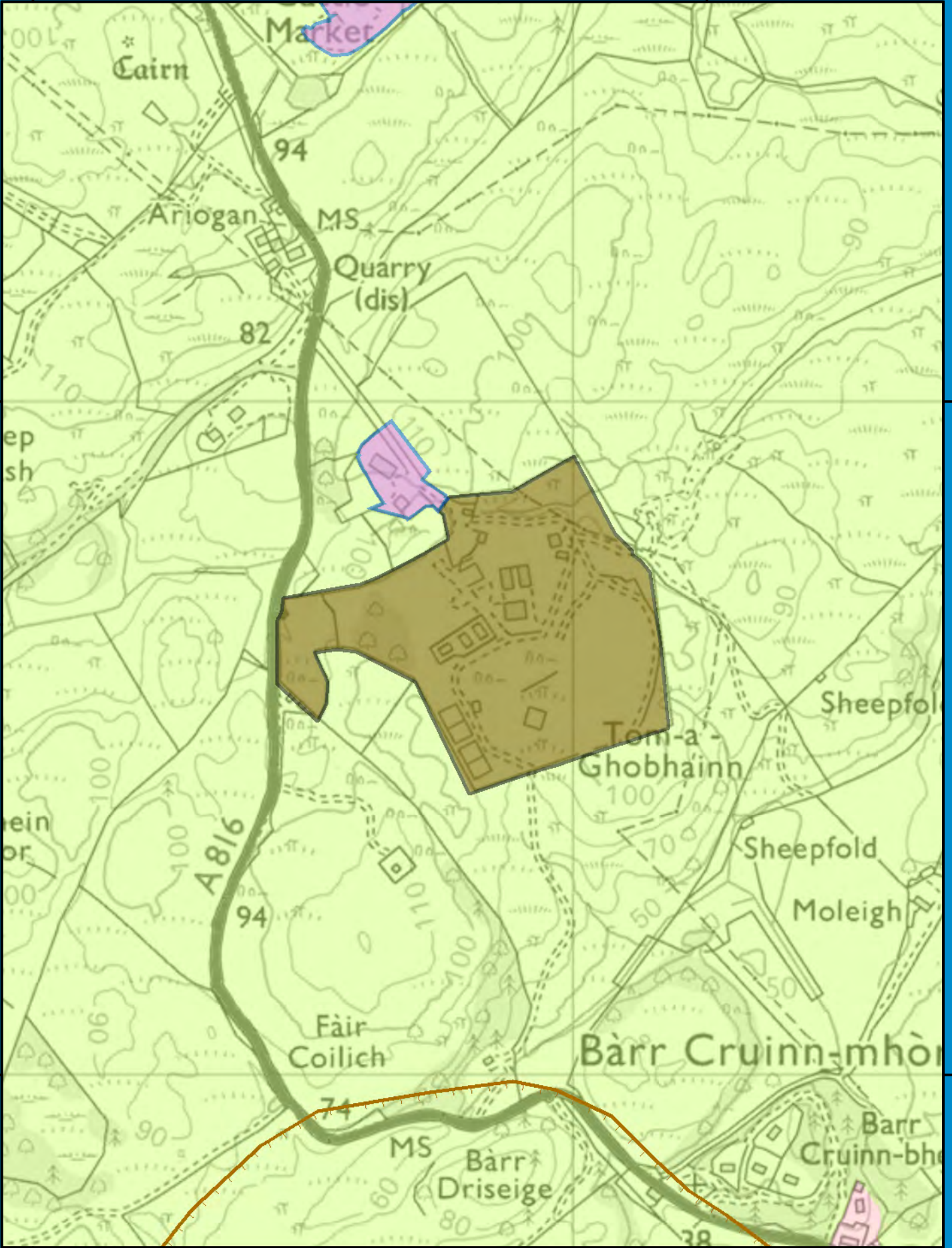
187200

727000

727000

726000

726000



186200

187200

### Argyll and Bute Local Development Plan 2

### Map Number 197

### Moleigh Waste Management Site

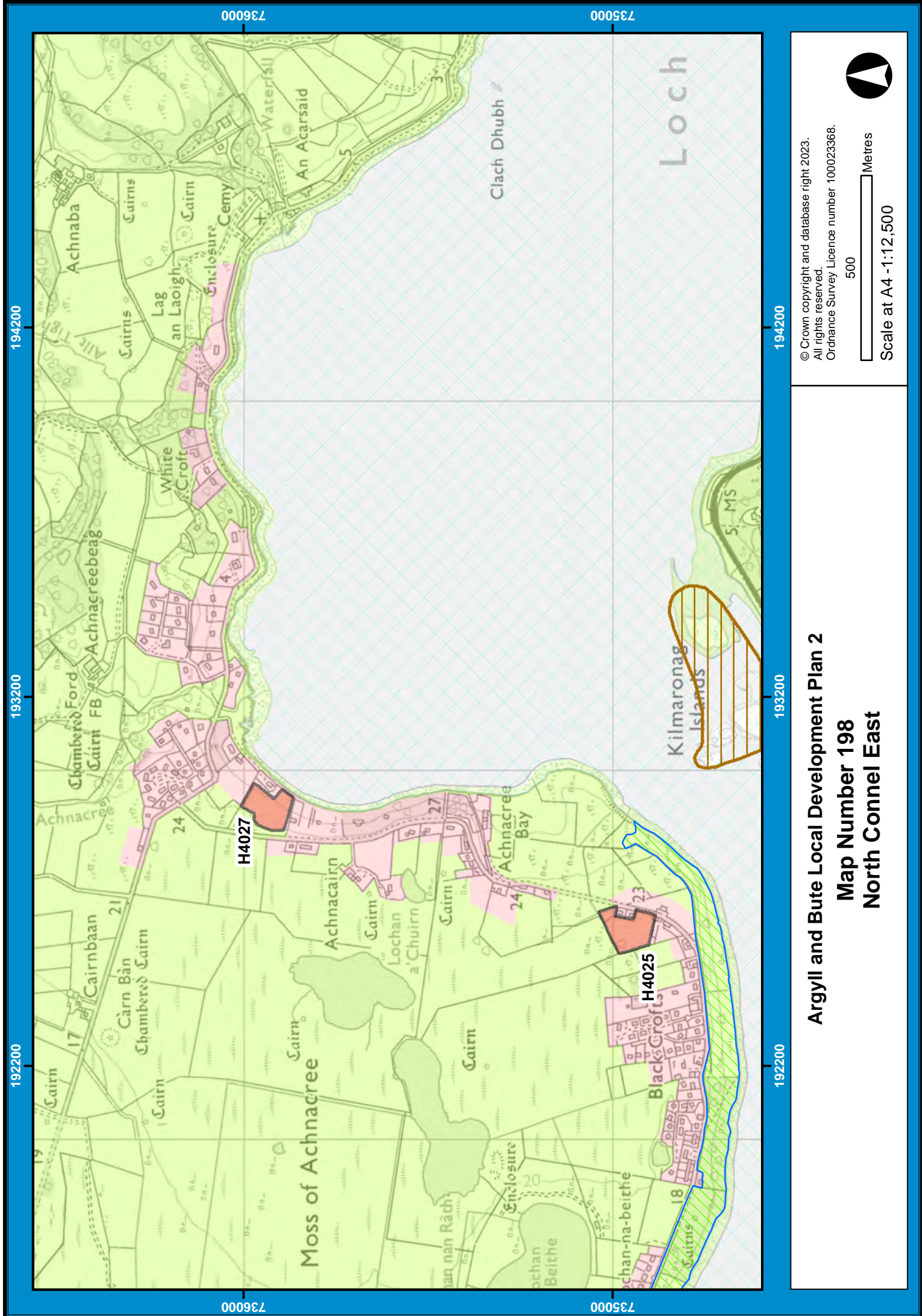
© Crown copyright and database right 2023.  
All rights reserved.  
Ordnance Survey Licence number 100023368.

300

Metres

Scale at A4 -1:7,500

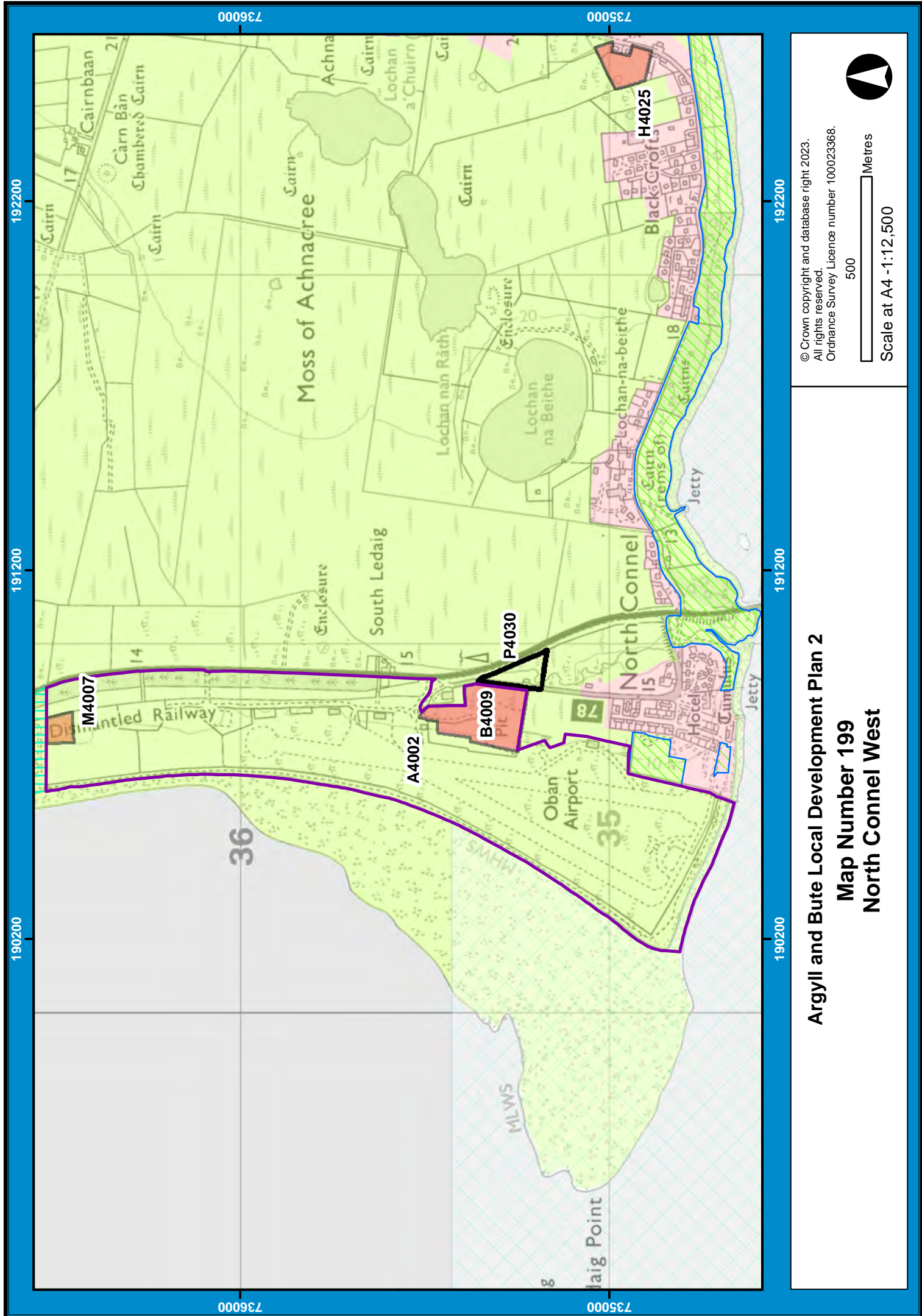




Argyll and Bute Local Development Plan 2  
 Map Number 198  
 North Connel East

© Crown copyright and database right 2023.  
 All rights reserved.  
 Ordnance Survey Licence number 100023668.





**Argyll and Bute Local Development Plan 2**  
**Map Number 199**  
**North Connel West**

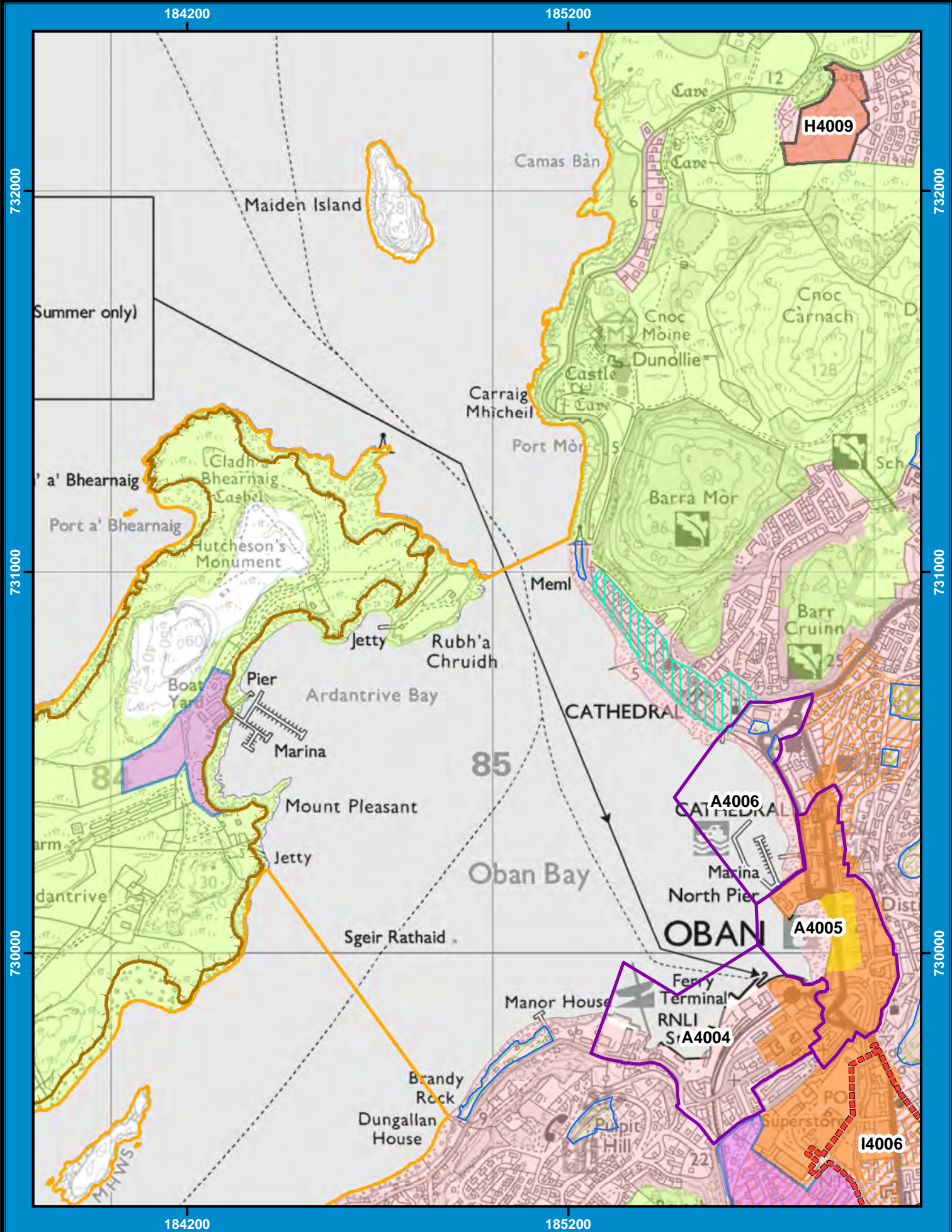
© Crown copyright and database right 2023.  
 All rights reserved.  
 Ordnance Survey Licence number 100023368.

500

Metres

Scale at A4 -1:12,500





**Argyll and Bute Local Development Plan 2**  
**Map Number 200**  
**Oban Bay**

© Crown copyright and database right 2023.  
 All rights reserved.  
 Ordnance Survey Licence number 100023368.

500  
 Metres  
 Scale at A4 -1:12,500



186200

187200

188200

732000

732000

731000

731000

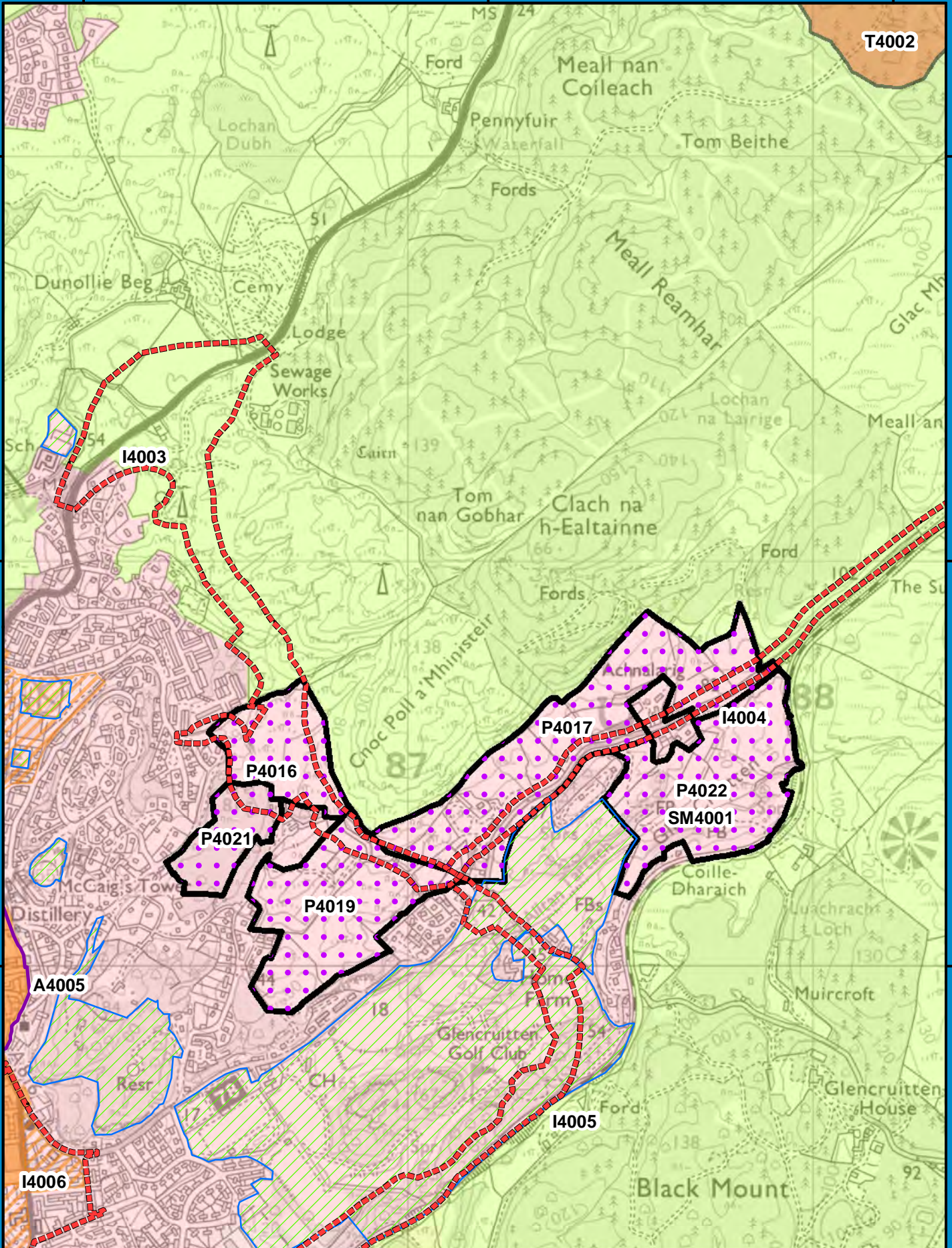
730000

730000

186200

187200

188200



### Argyll and Bute Local Development Plan 2

## Map Number 201 Oban East

© Crown copyright and database right 2023.  
All rights reserved.  
Ordnance Survey Licence number 100023368.

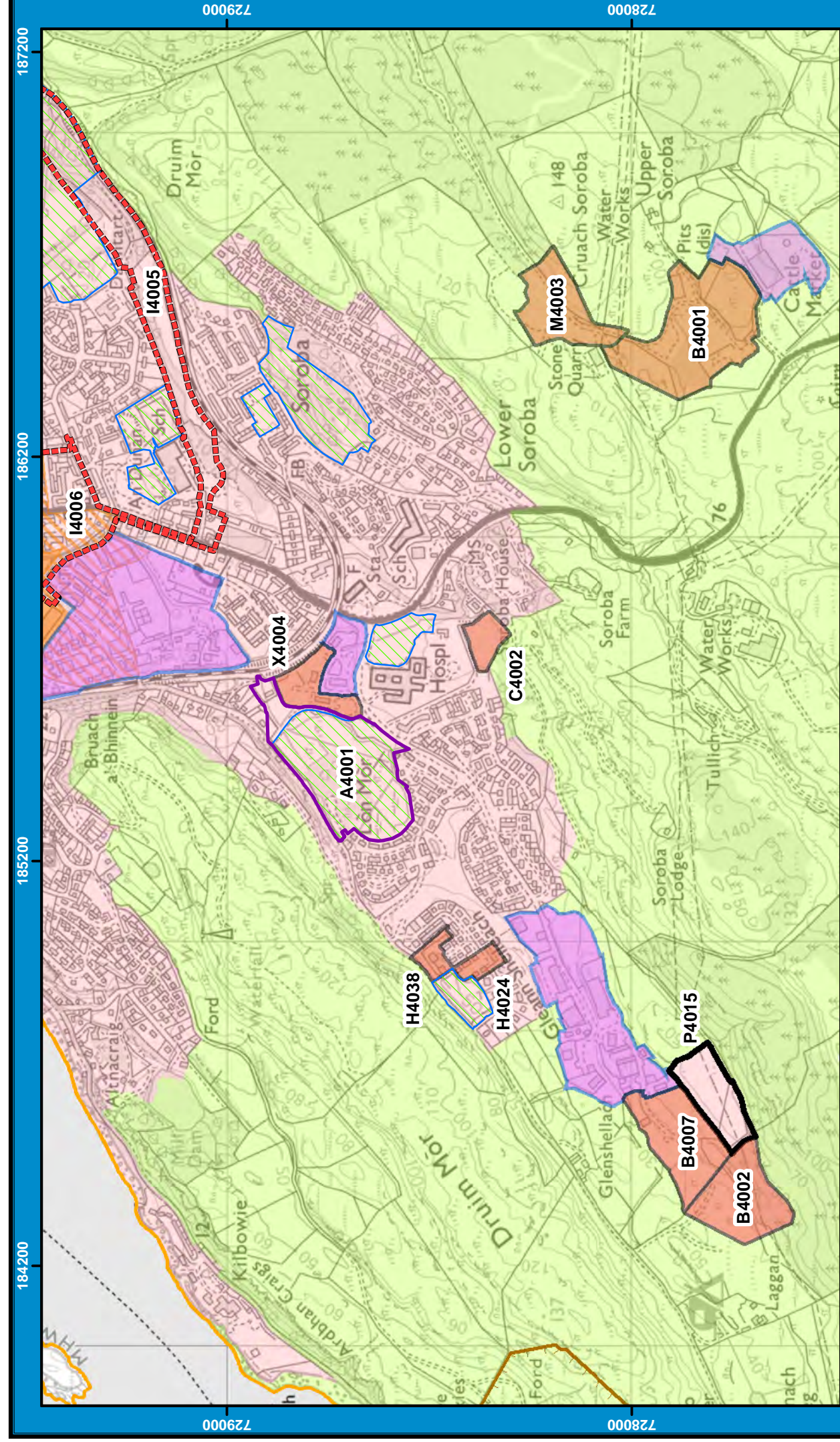
500

Metres

Scale at A4 -1:12,500







184200 185200 186200 187200  
 729000 728000

**Argyll and Bute Local Development Plan 2**  
**Map Number 202**  
**Oban South**

© Crown copyright and database right 2023.  
 All rights reserved.  
 Ordnance Survey Licence number 100023368.

500 Metres

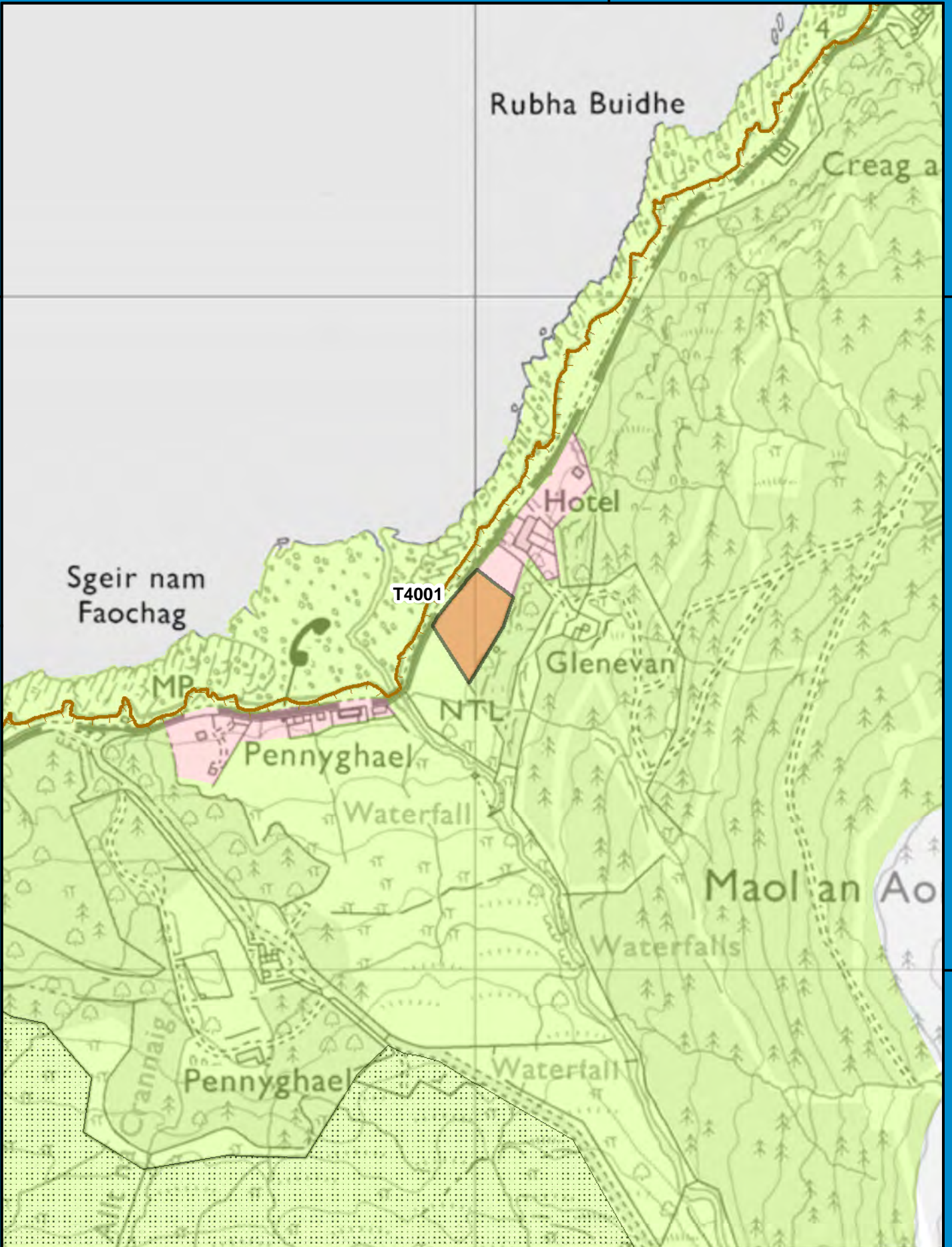
Scale at A4 -1:12,500



152200

727000

727000



726000

726000

152200

### Argyll and Bute Local Development Plan 2

### Map Number 203 Pennyghael

© Crown copyright and database right 2023.  
All rights reserved.  
Ordnance Survey Licence number 100023368.

300

Metres

Scale at A4 -1:7,500



160200

161200

44

744000

744000

743000

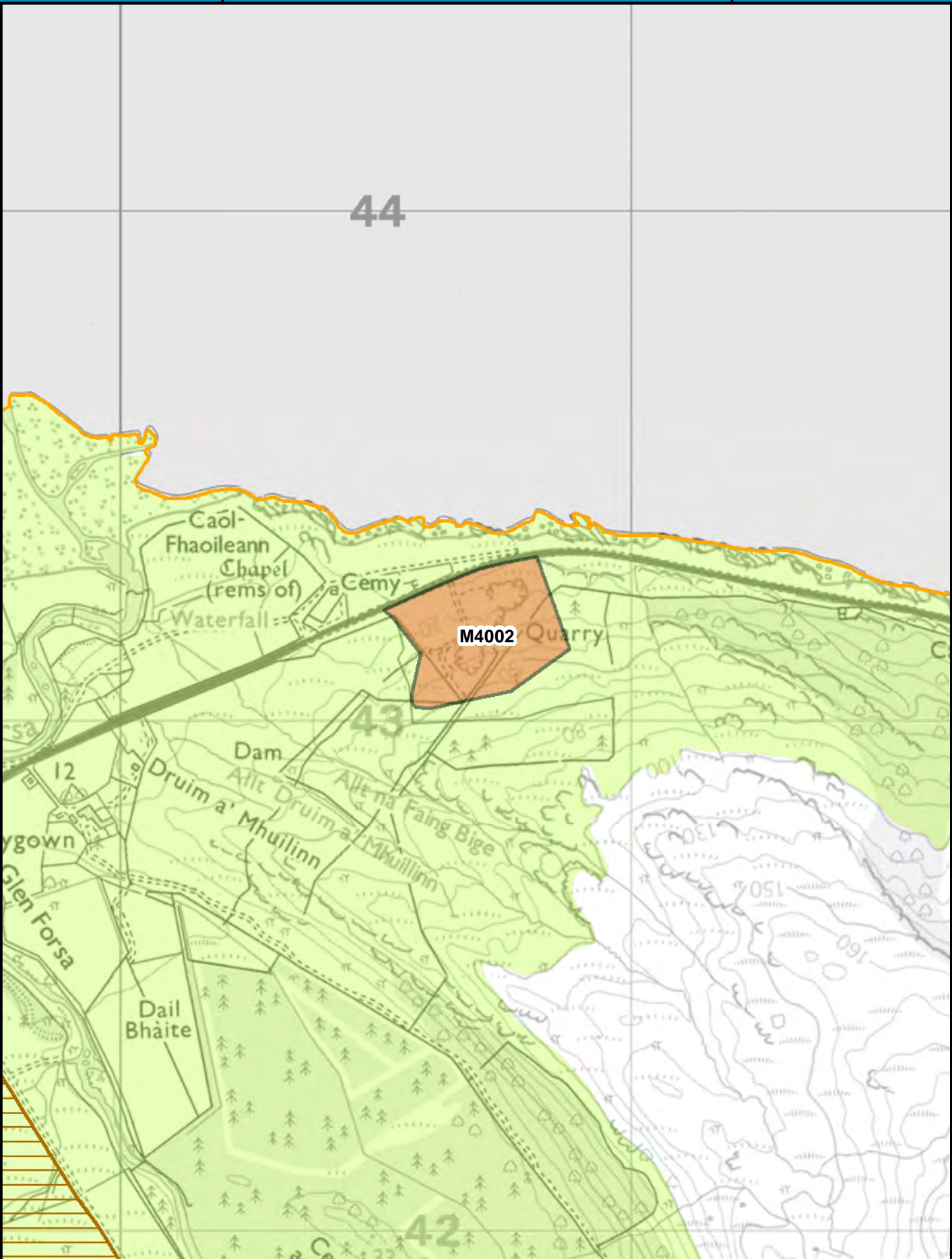
743000

742000

742000

160200

161200



### Argyll and Bute Local Development Plan 2

### Map Number 204 Pennygowan

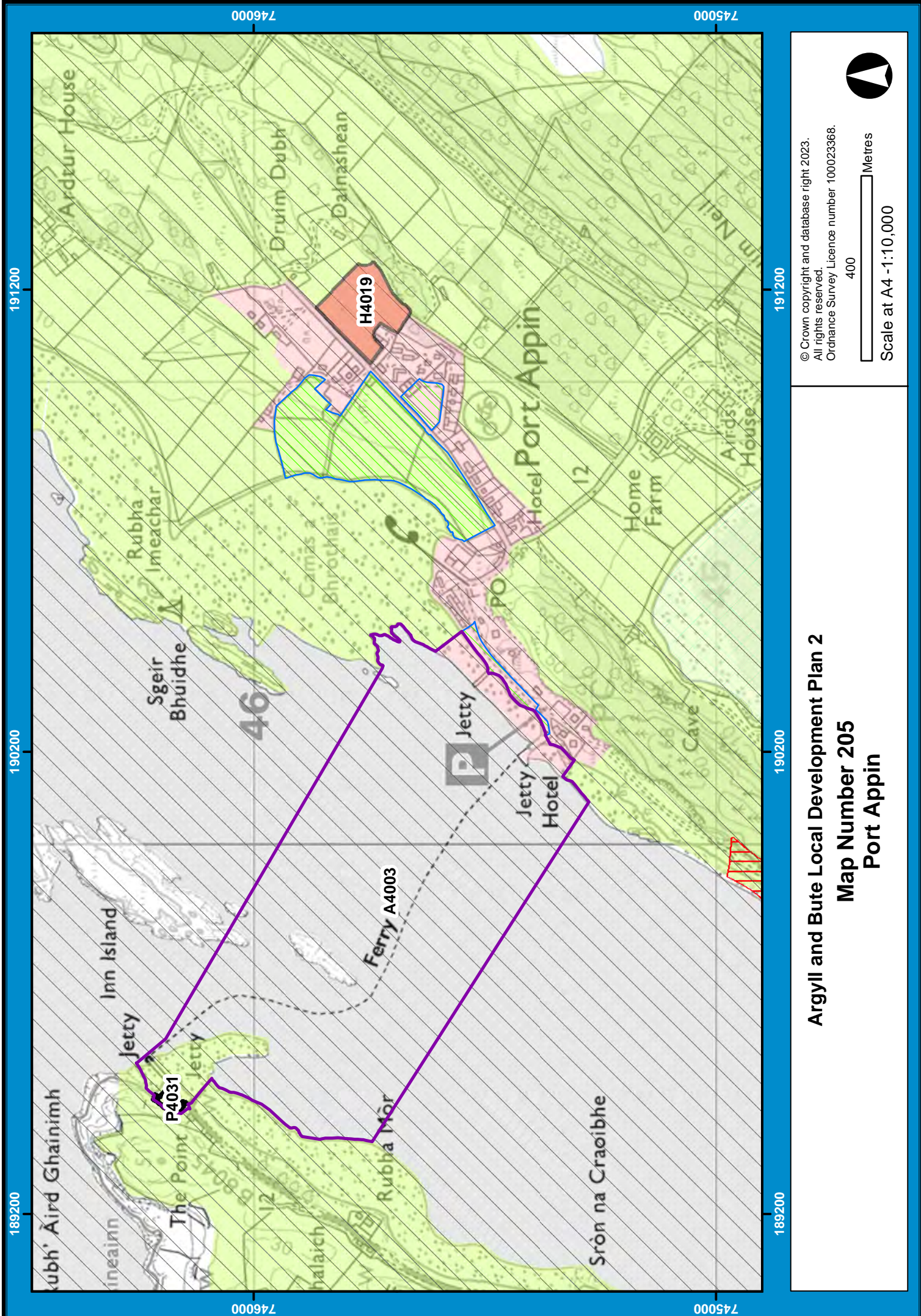
© Crown copyright and database right 2023.  
All rights reserved.  
Ordnance Survey Licence number 100023368.

400

Metres

Scale at A4 -1:10,000





**Argyll and Bute Local Development Plan 2**  
**Map Number 205**  
**Port Appin**

© Crown copyright and database right 2023.  
 All rights reserved.  
 Ordnance Survey Licence number 100023968.

400  Metres

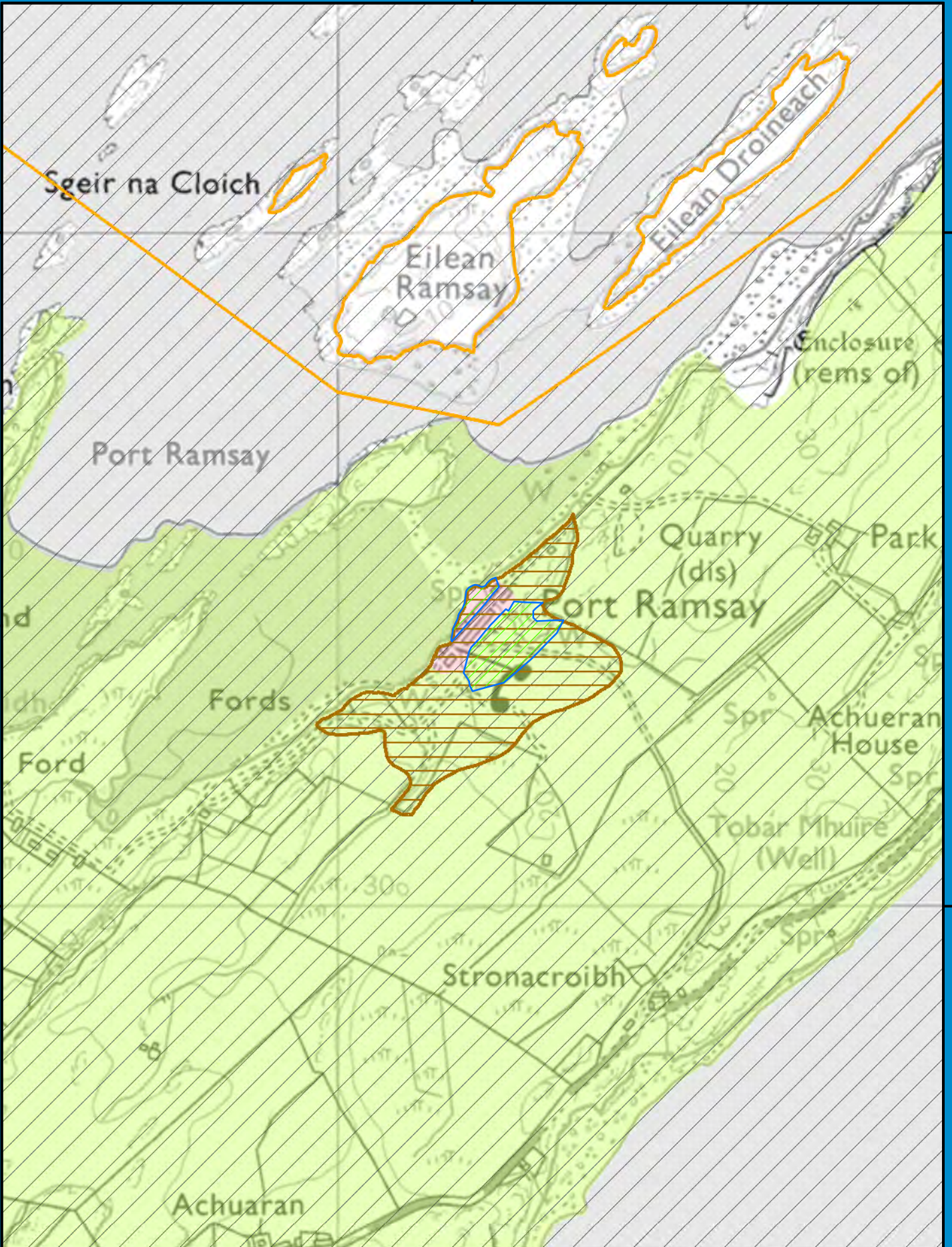
Scale at A4 - 1:10,000



188200

746000

746000



745000

745000

188200

### Argyll and Bute Local Development Plan 2

### Map Number 206 Port Ramsay

© Crown copyright and database right 2023.  
All rights reserved.  
Ordnance Survey Licence number 100023368.

300

Metres

Scale at A4 -1:7,500



192200

193200

748000

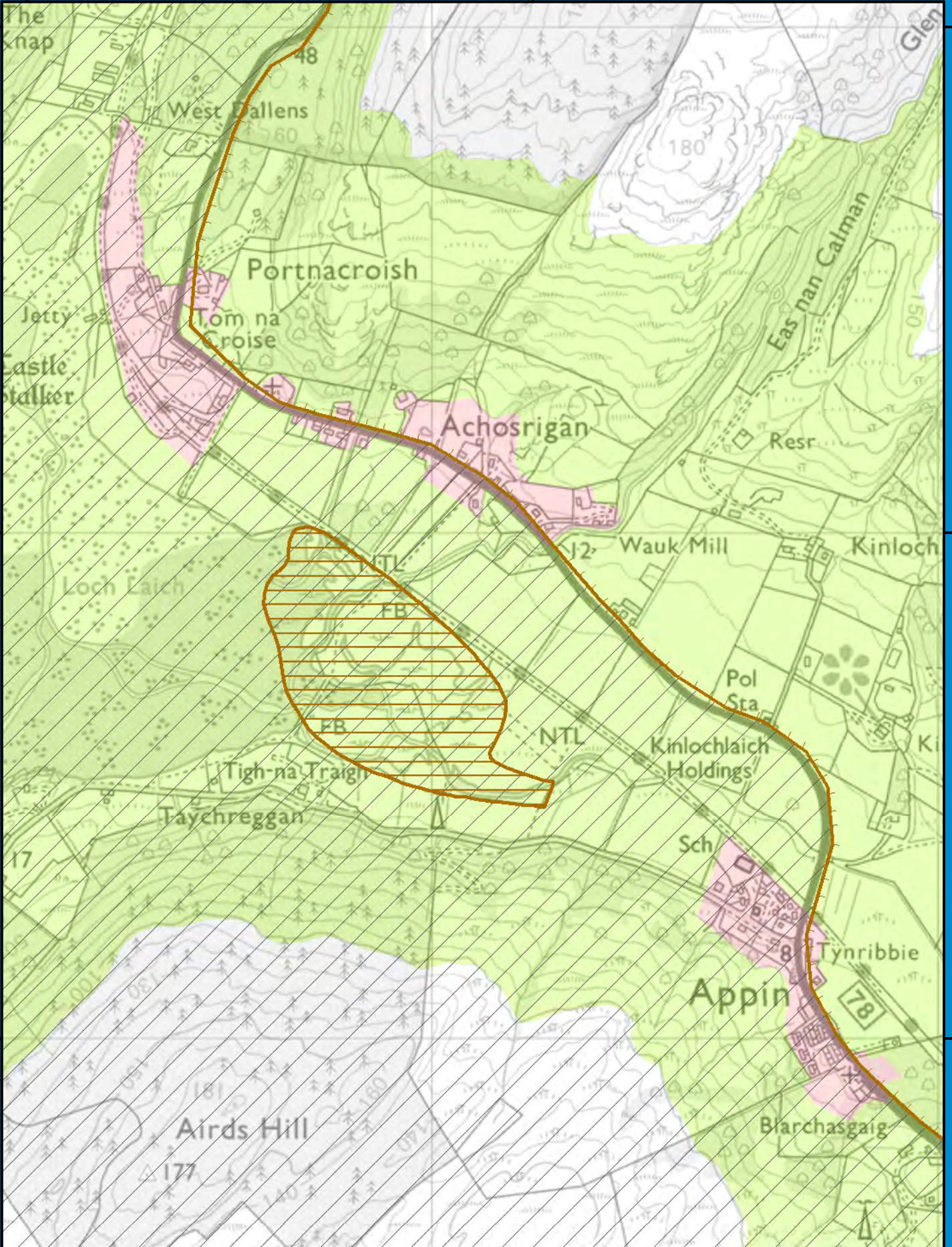
748000

747000

747000

746000

746000




192200

193200

**Argyll and Bute Local Development Plan 2**  
**Map Number 207**  
**Portnacraish and Appin/ Tynribbie**

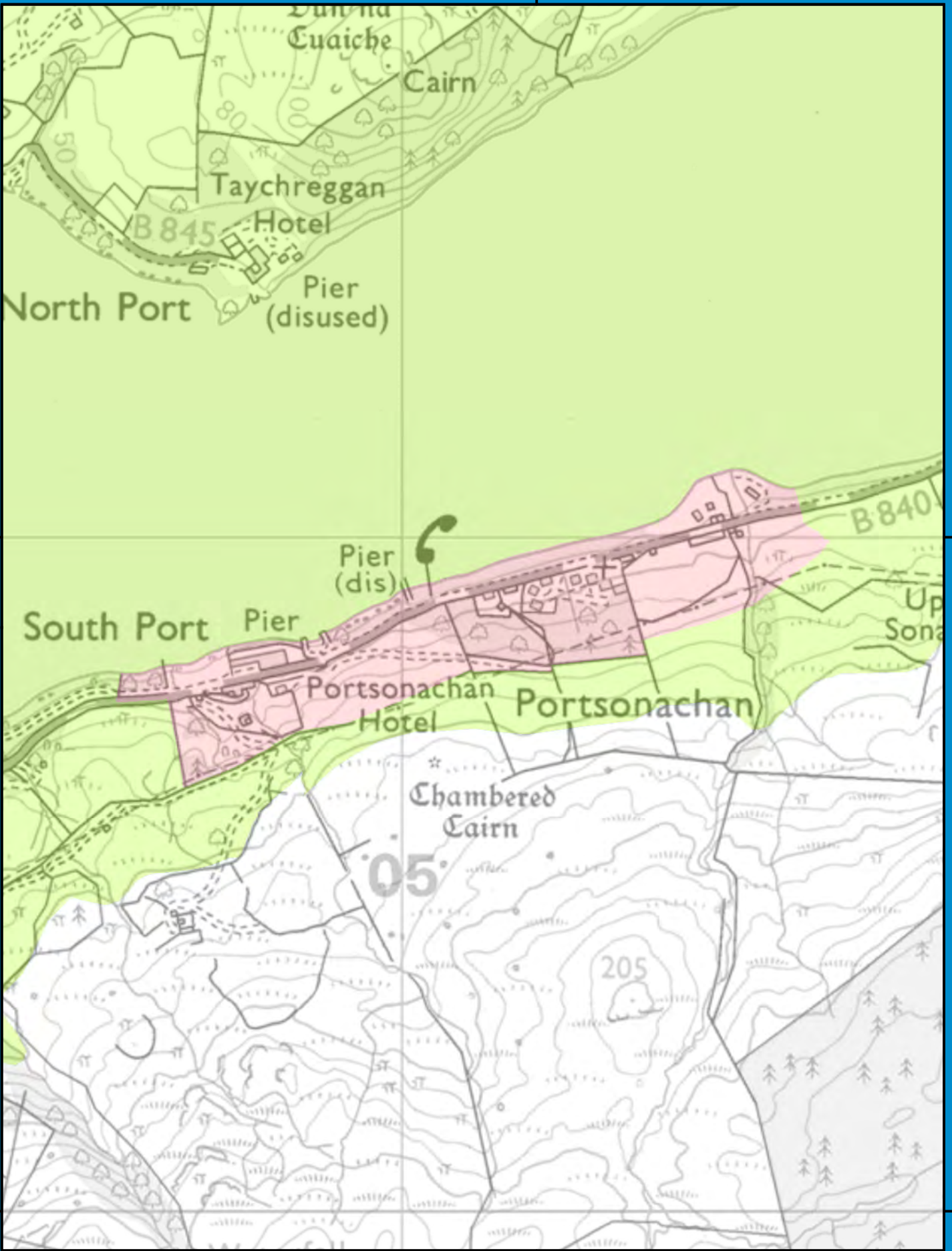
© Crown copyright and database right 2023.  
 All rights reserved.  
 Ordnance Survey Licence number 100023368.

400  Metres

Scale at A4 -1:10,000



205200



721000

721000

720000

720000


205200

### Argyll and Bute Local Development Plan 2

### Map Number 208 Portsonachan

© Crown copyright and database right 2023.  
All rights reserved.  
Ordnance Survey Licence number 100023368.

300

 Metres

Scale at A4 -1:7,500



157200

158200

744000

744000

743000

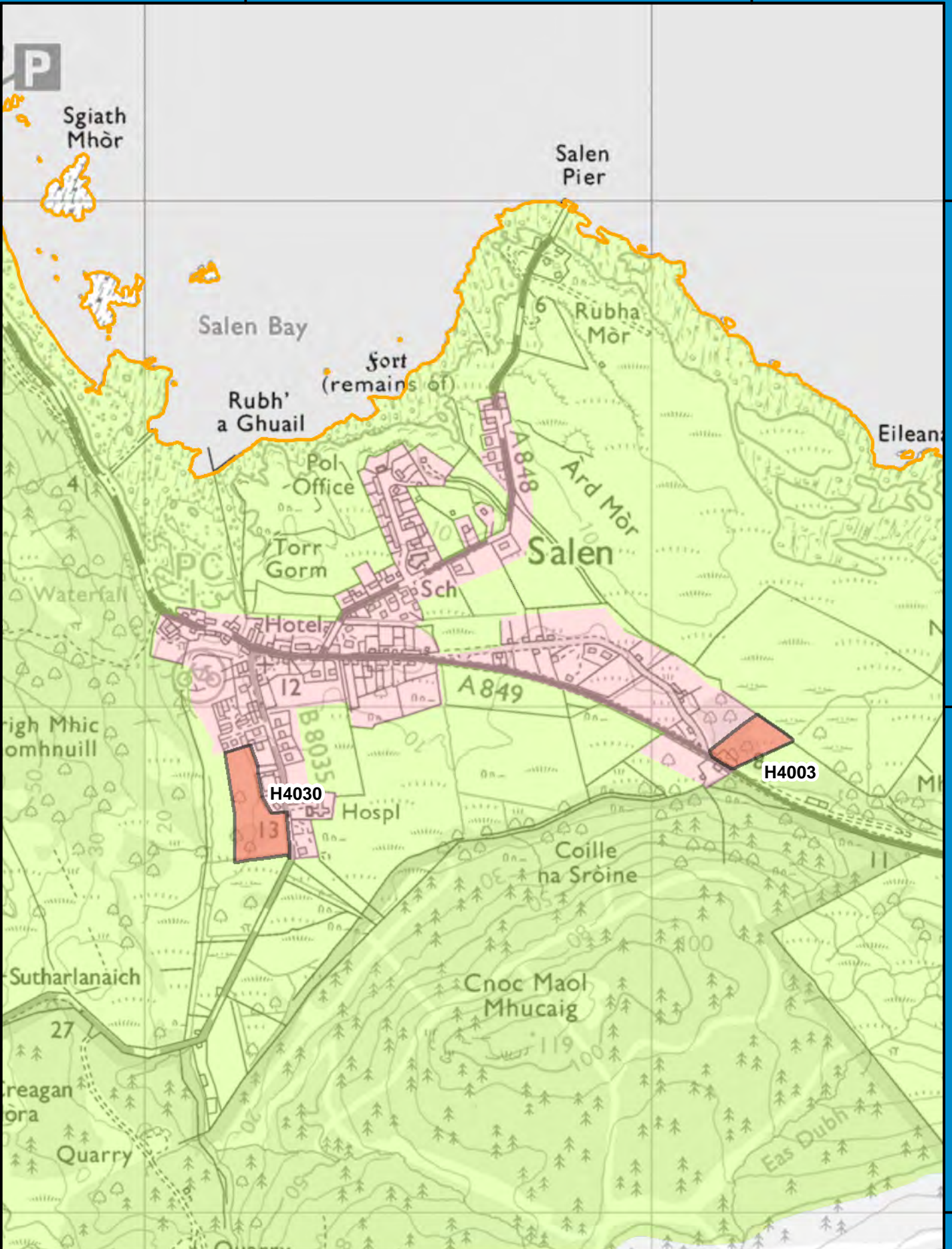
743000

742000

742000

157200

158200



### Argyll and Bute Local Development Plan 2

## Map Number 209 Salen

© Crown copyright and database right 2023.  
All rights reserved.  
Ordnance Survey Licence number 100023368.

400

Metres

Scale at A4 -1:10,000

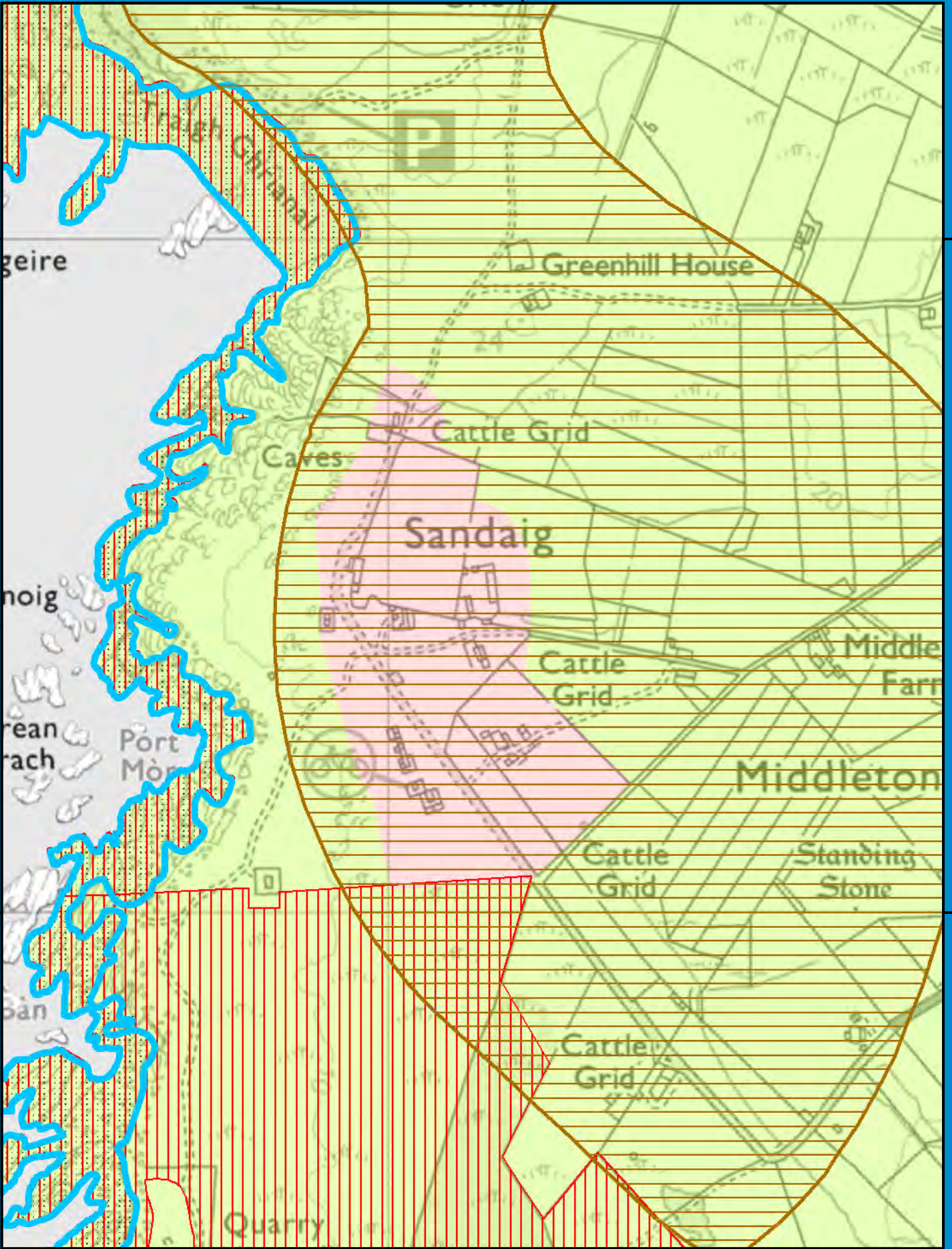




94200

744000

744000



743000

743000

94200

**Argyll and Bute Local Development Plan 2**

**Map Number 210  
Sandaig**

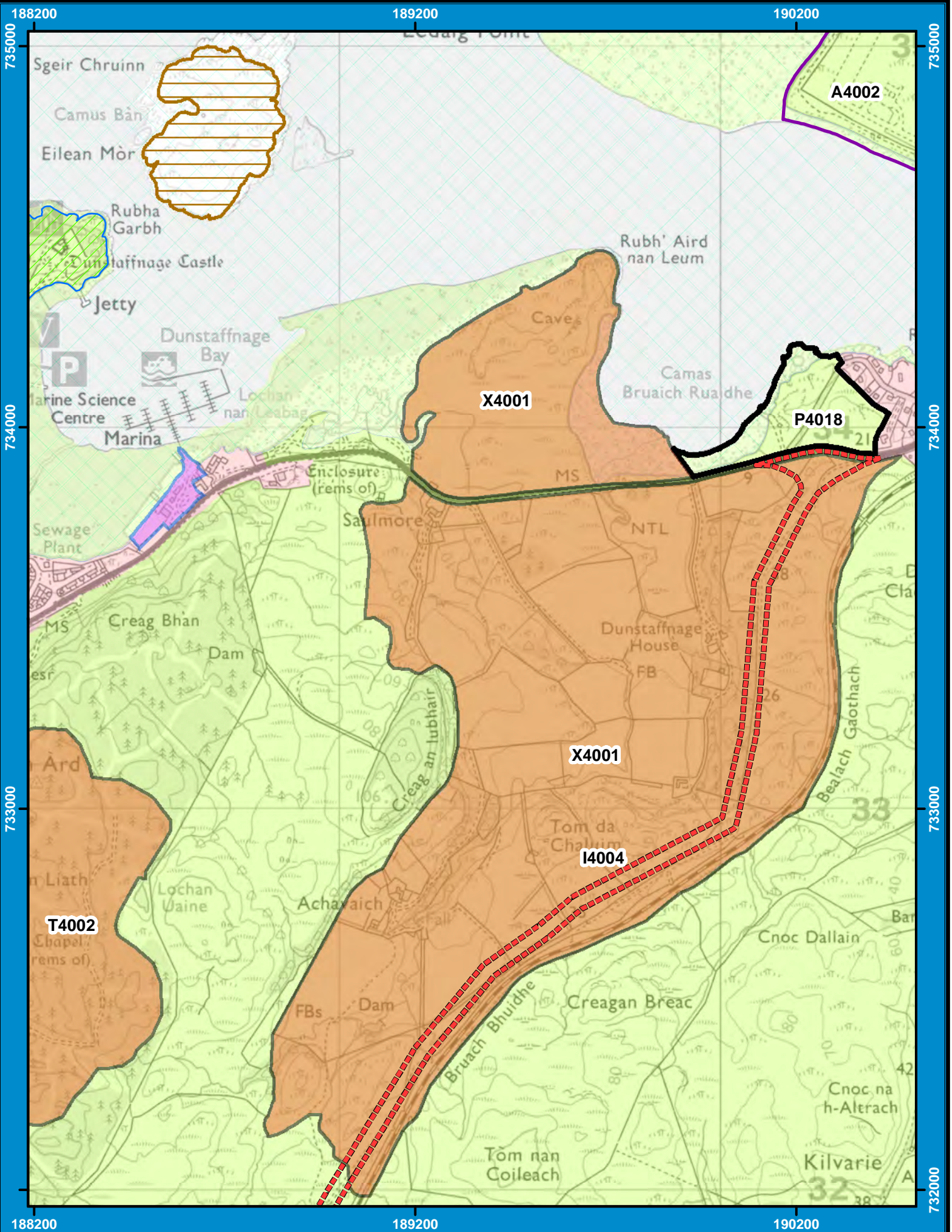
© Crown copyright and database right 2023.  
All rights reserved.  
Ordnance Survey Licence number 100023368.

300

Metres

Scale at A4 -1:7,500





**Argyll and Bute Local Development Plan 2**

**Map Number 211  
Saulmore**

© Crown copyright and database right 2023.  
All rights reserved.  
Ordnance Survey Licence number 100023368.

500 Metres  
Scale at A4 -1:12,500



746000

745000

744000

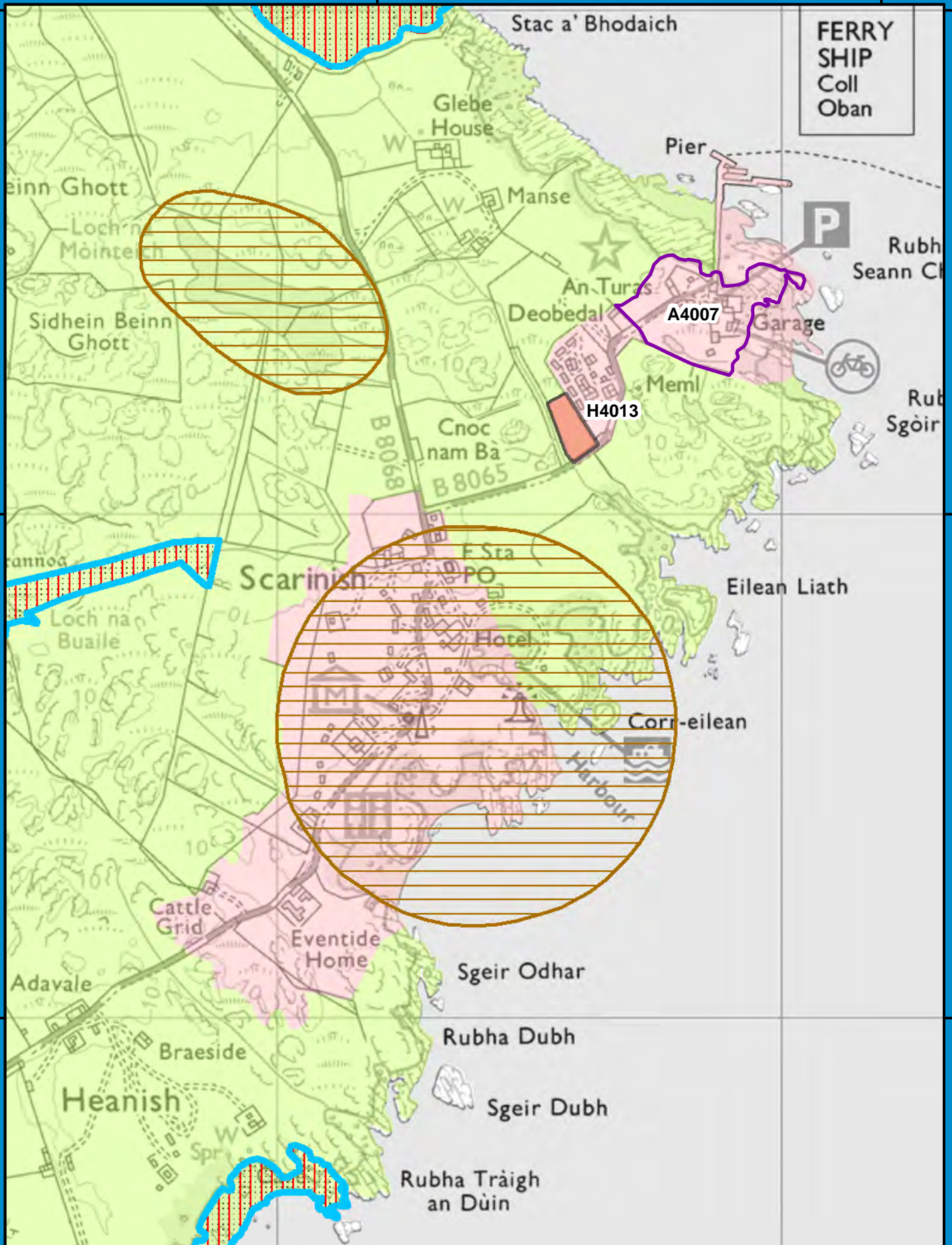
104200

105200

746000

745000

744000



### Argyll and Bute Local Development Plan 2

### Map Number 212 Scarinish

© Crown copyright and database right 2023.  
All rights reserved.  
Ordnance Survey Licence number 100023368.

400

Metres

Scale at A4 -1:10,000



95200

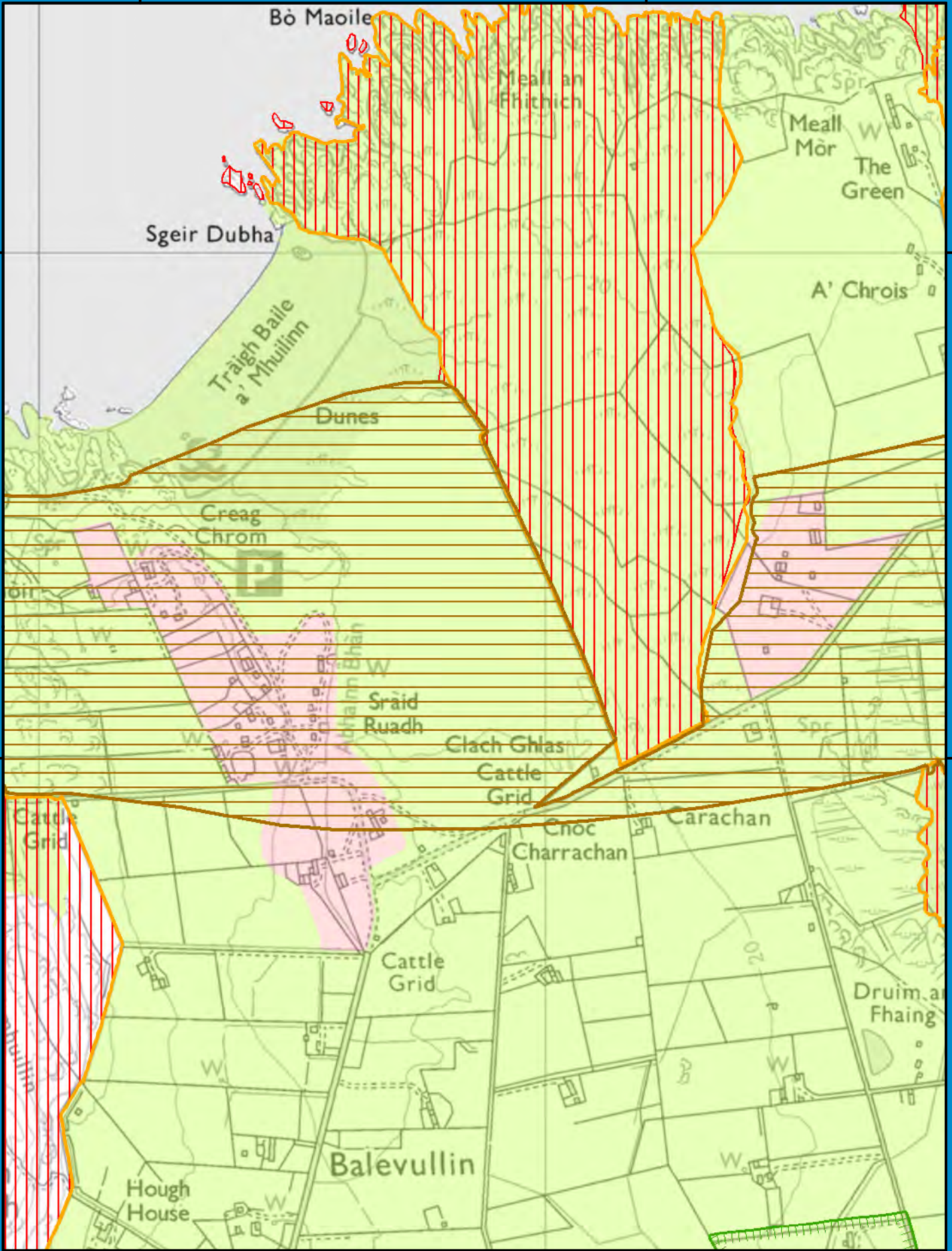
96200

748000

748000

747000

747000



95200

96200

### Argyll and Bute Local Development Plan 2

### Map Number 213

### Sraid Ruadha/ Balevullin and A'Chrois

© Crown copyright and database right 2023.  
All rights reserved.  
Ordnance Survey Licence number 100023368.

400

Metres

Scale at A4 -1:10,000



199200

200200

201200

732000

732000

731000

731000

730000

730000

199200

200200

201200

# Argyll and Bute Local Development Plan 2

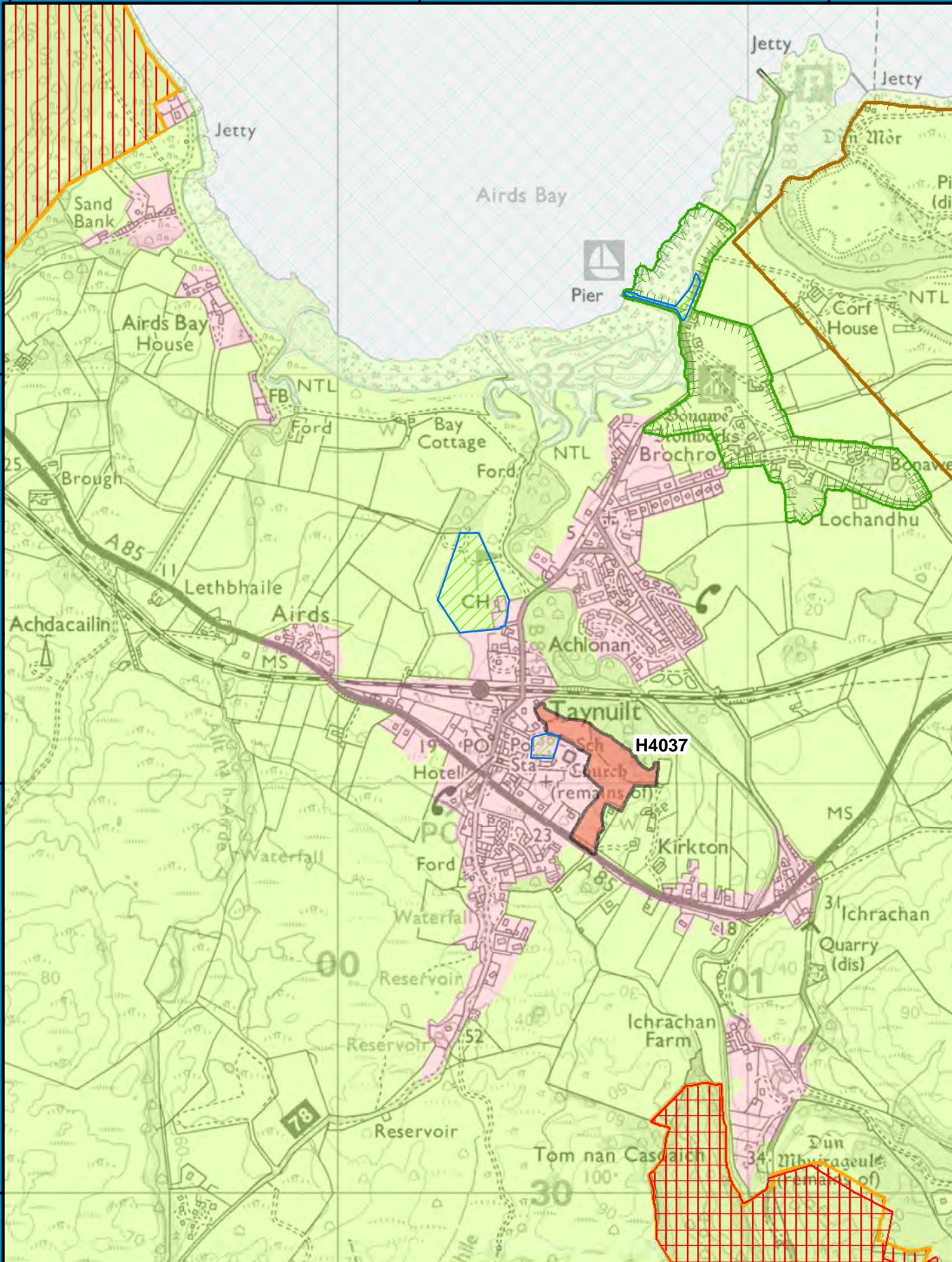
## Map Number 214 Taynuilt

© Crown copyright and database right 2023.  
All rights reserved.  
Ordnance Survey Licence number 100023368.

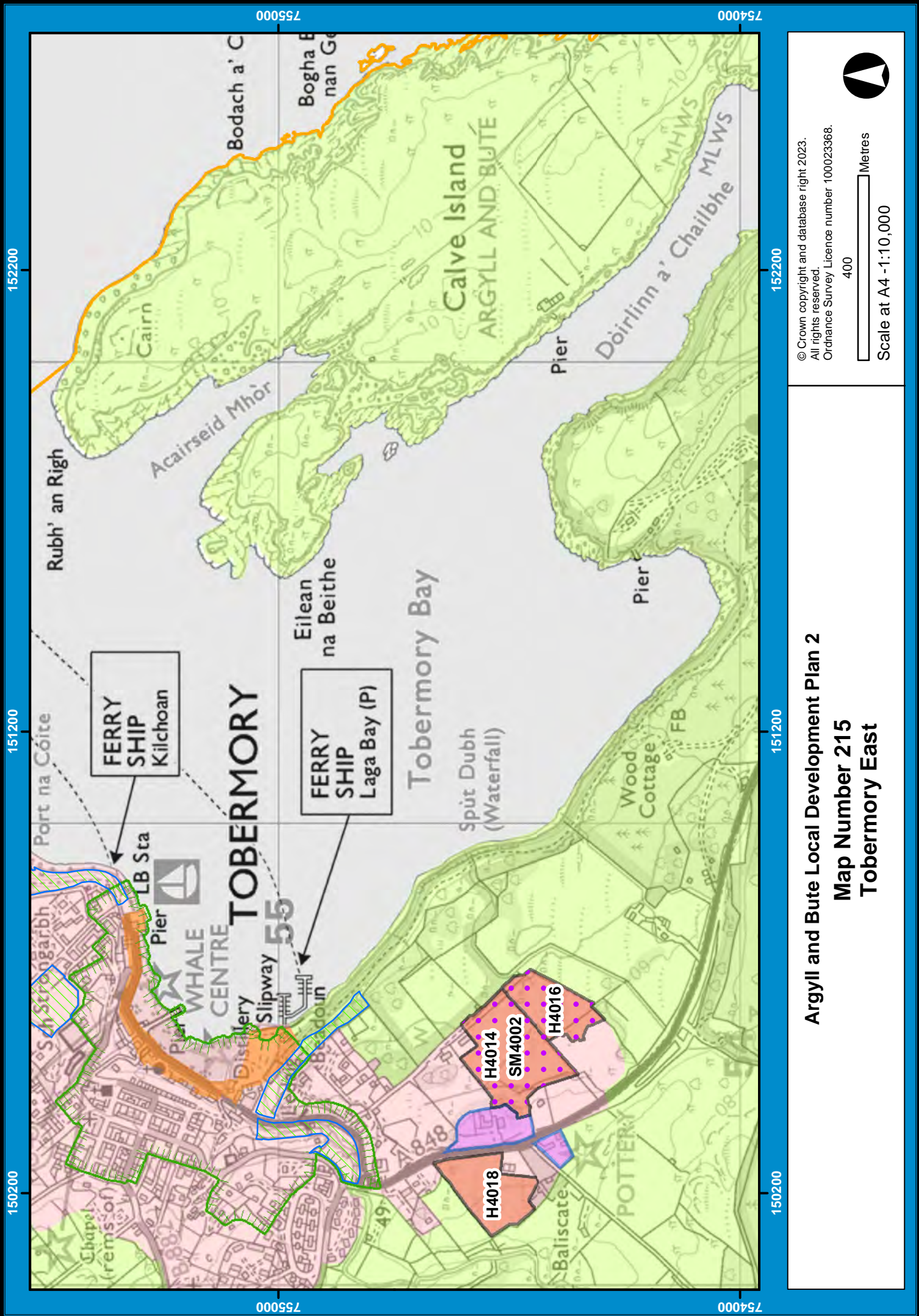
500

Metres

Scale at A4 -1:12,500



H4037

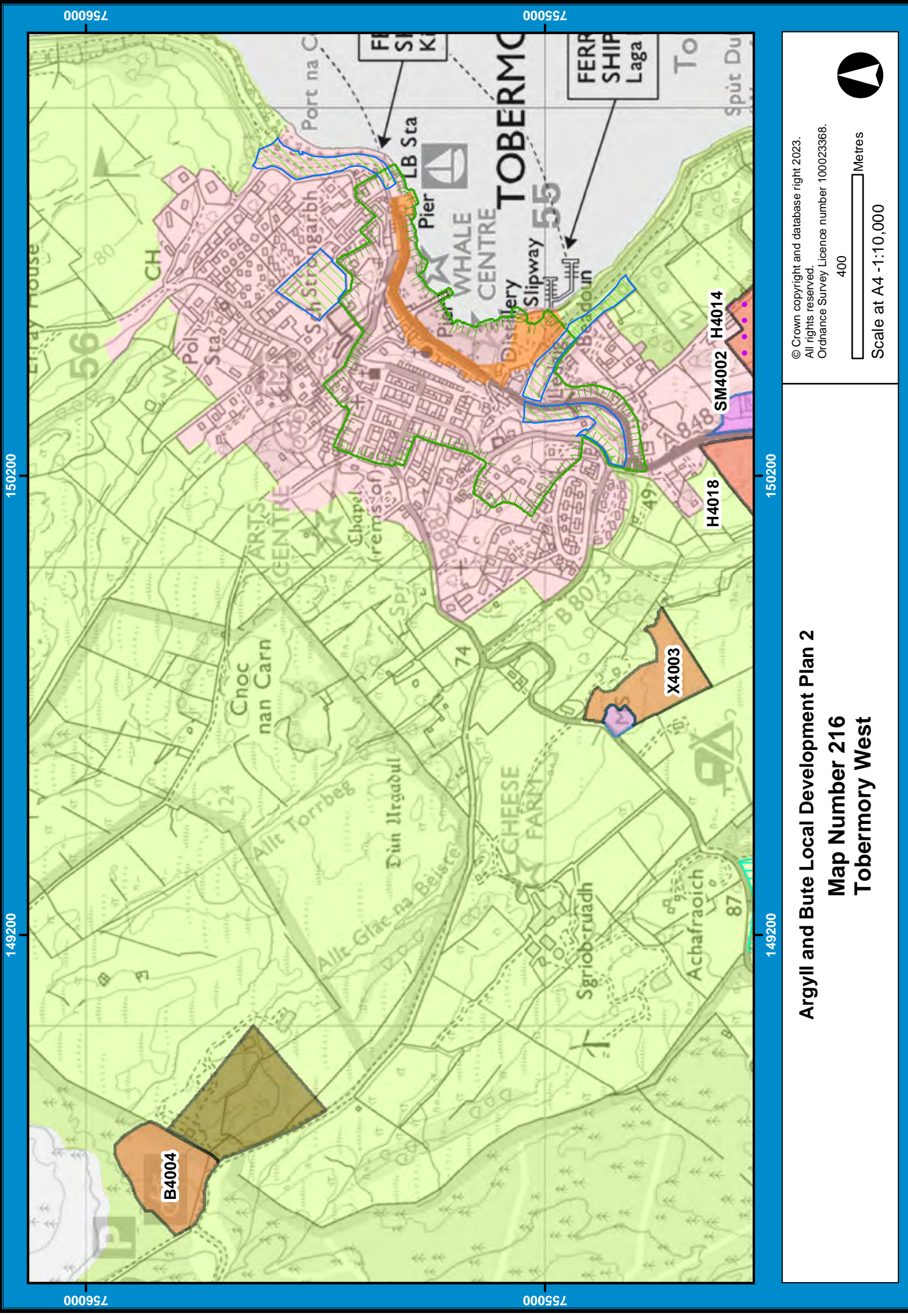


**Argyll and Bute Local Development Plan 2**  
**Map Number 215**  
**Tobermory East**

© Crown copyright and database right 2023.  
 All rights reserved.  
 Ordnance Survey Licence number 100023968.

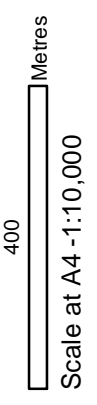


400 Metres  
 Scale at A4 -1:10,000



**Argyll and Bute Local Development Plan 2**  
**Map Number 216**  
**Tobermory West**

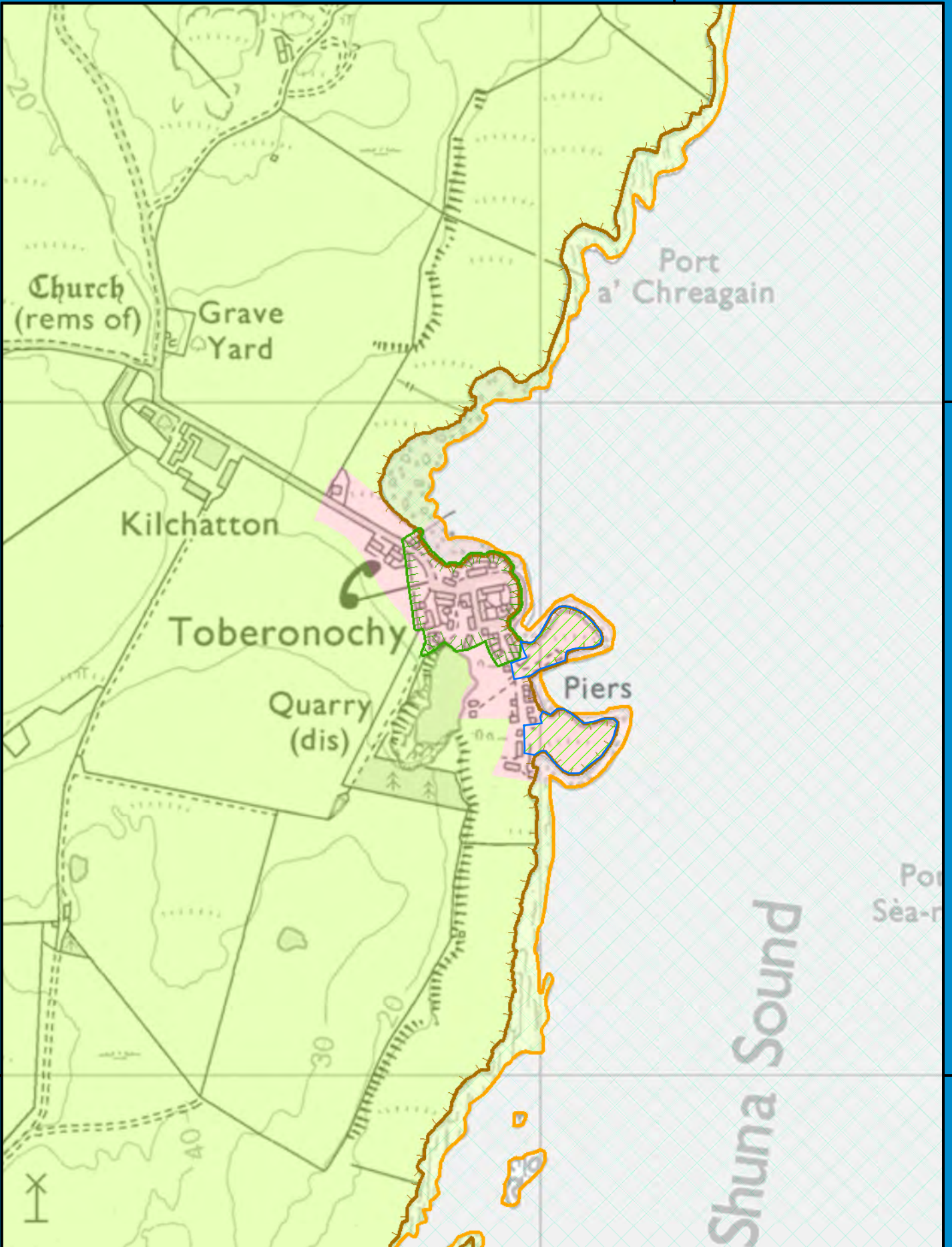
© Crown copyright and database right 2023.  
 All rights reserved.  
 Ordnance Survey Licence number 100023368.



175200

709000

709000



708000

708000

175200

### Argyll and Bute Local Development Plan 2

### Map Number 217 Toberonochy

© Crown copyright and database right 2023.  
All rights reserved.  
Ordnance Survey Licence number 100023368.

300

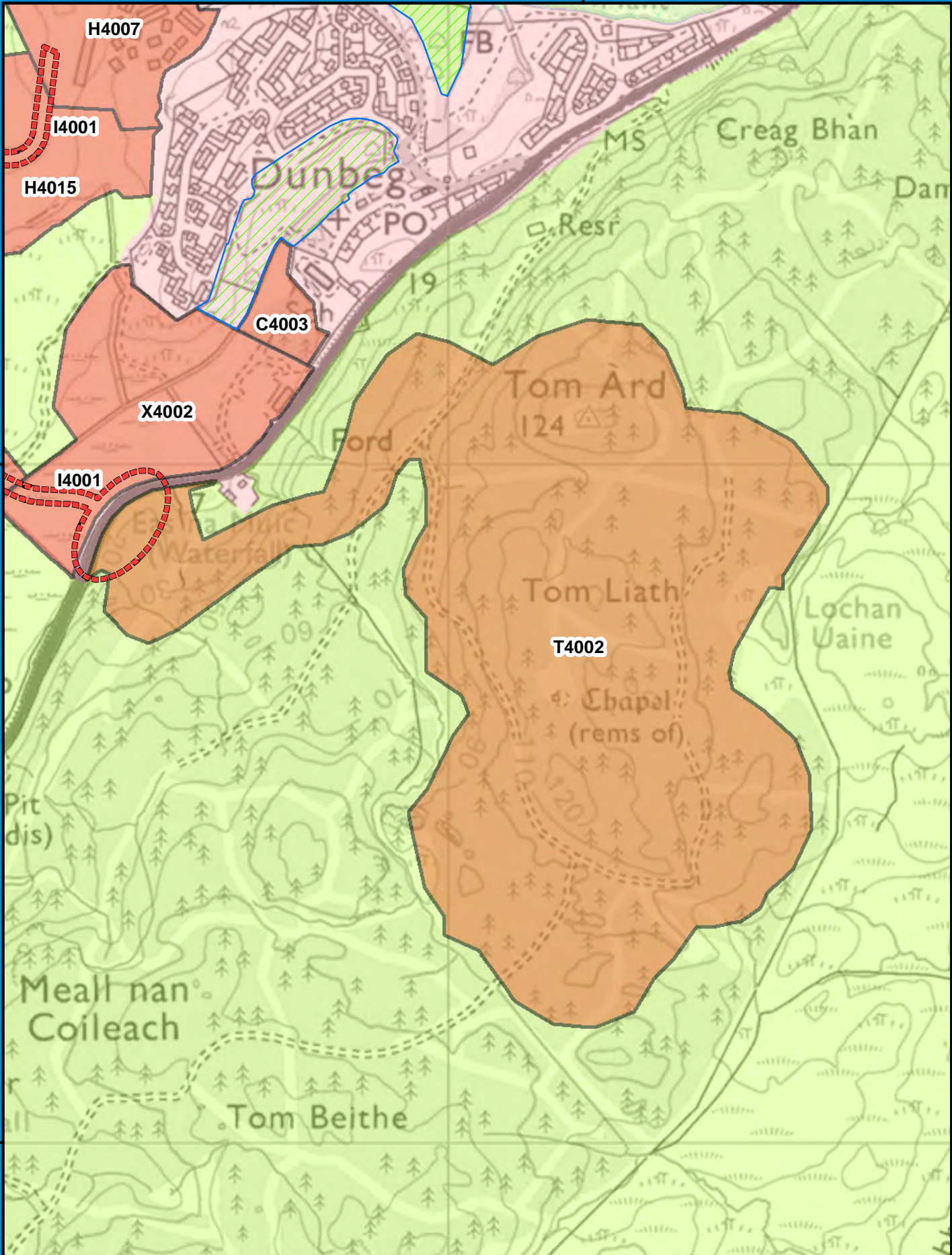
Metres

Scale at A4 -1:7,500





188200



733000

733000


732000

732000

188200

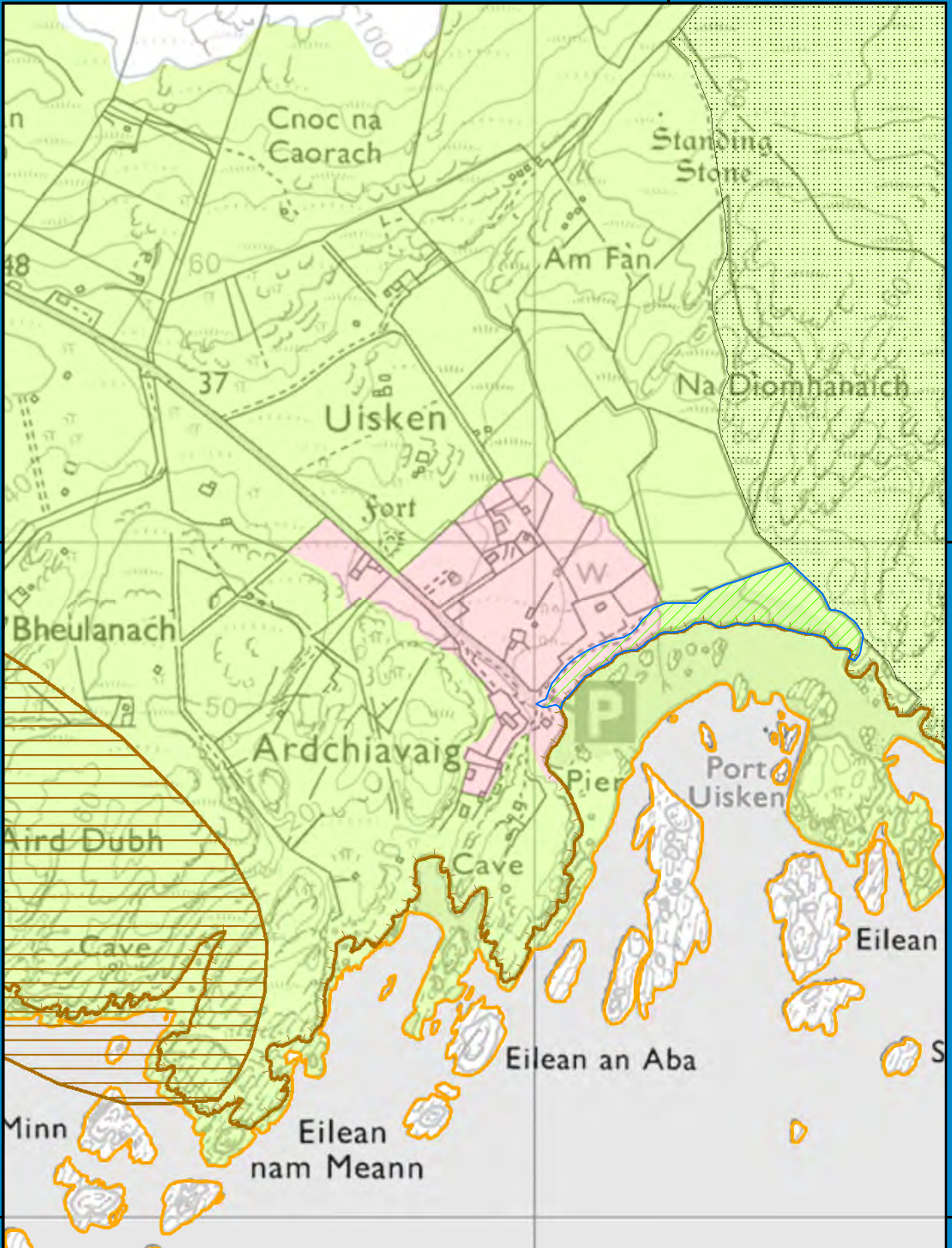
**Argyll and Bute Local Development Plan 2**  
**Map Number 218**  
**Tom Liath**

© Crown copyright and database right 2023.  
 All rights reserved.  
 Ordnance Survey Licence number 100023368.




Scale at A4 -1:7,500





**Argyll and Bute Local Development Plan 2**  
**Map Number 219**  
**Uisken**

© Crown copyright and database right 2023.  
 All rights reserved.  
 Ordnance Survey Licence number 100023368.



Scale at A4 -1:7,500

