# ARGYLL AND BUTE LOCAL DEVELOPMENT PLAN 2

## Proposals Maps

## Mid Argyll, Kintyre and the Islands

Bute • Helensburgh • Islay • Oban • Mull • Campbeltown • Iona • Dunoon • Tiree • Lochgilphead • Seil ...

#abplace2b

# Local Development Plan 2 Proposals Maps

## Mid Argyll, Kintyre and the Islands

### Contents


| Map No | Name |
|---|---|
| 63 | Achahoish |
| 64 | Achnagoul |
| 65 | Achnamara |
| 66 | Ardbeg |
| 67 | Ardfern |
| 68 | Ardminish |
| 69 | Ardrishaig North |
| 70 | Ardrishaig South |
| 71 | Ballygrant and Kilmeny |
| 72 | Bellanoch |
| 73 | Bellochantuy |
| 74 | Blackrock |
| 75 | Bowmore |
| 76 | Bridgend and Eallabus |
| 77 | Bridgend / Waterfoot |
| 78 | Bruichladdich and Conisby |
| 79 | Bunnahabhain |
| 80 | Cairnbaan |
| 81 | Calliburn |
| 82 | Campbeltown North |
| 83 | Campbeltown South |
| 84 | Carradale and Port Righ |
| 85 | Clachan |
| 86 | Claddach |
| 87 | Craighouse and Keills |
| 88 | Craobh Haven and Lunga |
| 89 | Crinan |
| 90 | Cumlodden |
| 91 | Drumlemble |
| 92 | Ford and Torran |
| 93 | Furnace and Sandhole |
| 94 | Gartbreck Waste Management Site |
| 95 | Glenbarr |
| 96 | Glenegedale |
| 97 | Grogport |
| 98 | Inveraray |
| 99 | Inverneill |
| 100 | Keills |
| 101 | Kenmore |
| 102 | Kilberry |
| 103 | Kilchenzie |
| 104 | Killean |
| 105 | Killeonan / Knocknaha |
| 106 | Kilmartin |
| 107 | Kilmichael Glassary / Bridgend |
| 108 | Kilmichael of Inverlussa |
| 109 | Knockrome / Ardfernal |
| 110 | Lagavulin |
| 111 | Laphroaig |
| 112 | Lingerton Waste Management Site |
| 113 | Lochgair |
| 114 | Lochgilphead Kilmory |
| 115 | Lochgilphead North |
| 116 | Machrihanish |
| 117 | Minard and Crarae Point |
| 118 | Muasdale |
| 119 | Nerabus |
| 120 | Peninver |
| 121 | Port Ann / Achnaba |
| 122 | Port Askaig and Caol Ila |
| 123 | Port Charlotte |
| 124 | Port Ellen |
| 125 | Portnahaven and Port Wemyss |
| 126 | RAF Machrihanish East |
| 127 | RAF Machrihanish West |
| 128 | Redhouses |
| 129 | Saddell |
| 130 | Scalasaig |
| 131 | Skipness |
| 132 | Slockavullin |
| 133 | Southend and Mill Park |
| 134 | Sron-na-Bruic |
| 135 | Stewarton |
| 136 | Tarbert East |
| 137 | Tarbert West |
| 138 | Tayinloan |
| 139 | Tayvallich and Carsaig |
| 140 | Torinturk |
| 141 | Whitehouse |

# Local Development Plan 2 Key

- Settlement Area
- Green Belt
- Countryside Area
- Remote Countryside Area
- Strategic Masterplan Area
- Allocation
- Potential Development Area
- Town Centre
- Edge of Town Centre
- Core Shopping Area
- Strategic Economic Investment Location
- Established Business & Industry Area
- Area for Action
- Transport Infrastructure
- Waste Management Site
- Open Space Protection Area
- Wild Land
- Site of International Importance - Ramsar
- Site of International Importance - Special Area of Conservation
- Site of International Importance - Special Protection Area
- Site of Special Scientific Interest
- National Nature Reserve
- National Scenic Area
- Garden & Designed Landscape
- Local Landscape Area
- Local Nature Conservation Site
- Local Nature Reserve
- Conservation Area
- Tourism Infrastructure
- Marine Consultation Area
- National Park
- Other Council Area

# Mid Argyll, Kintyre and the Islands

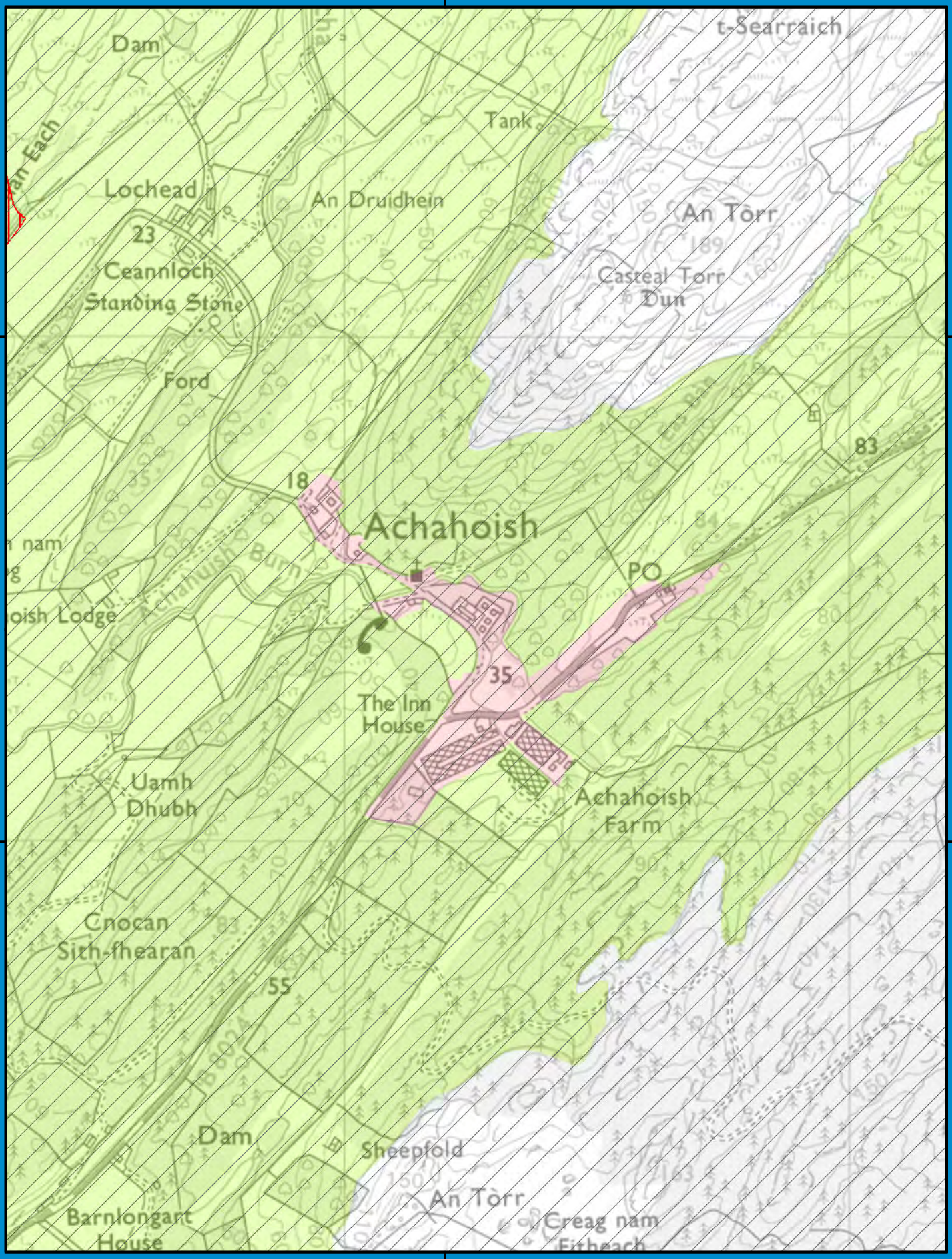


**Argyll and Bute Local Development Plan 2**

**Map Number 63**
**Achahoish**

© Crown copyright and database right 2023.
All rights reserved.
Ordnance Survey Licence number 100023368.

400 Metres

Scale at A4 -1:10,000

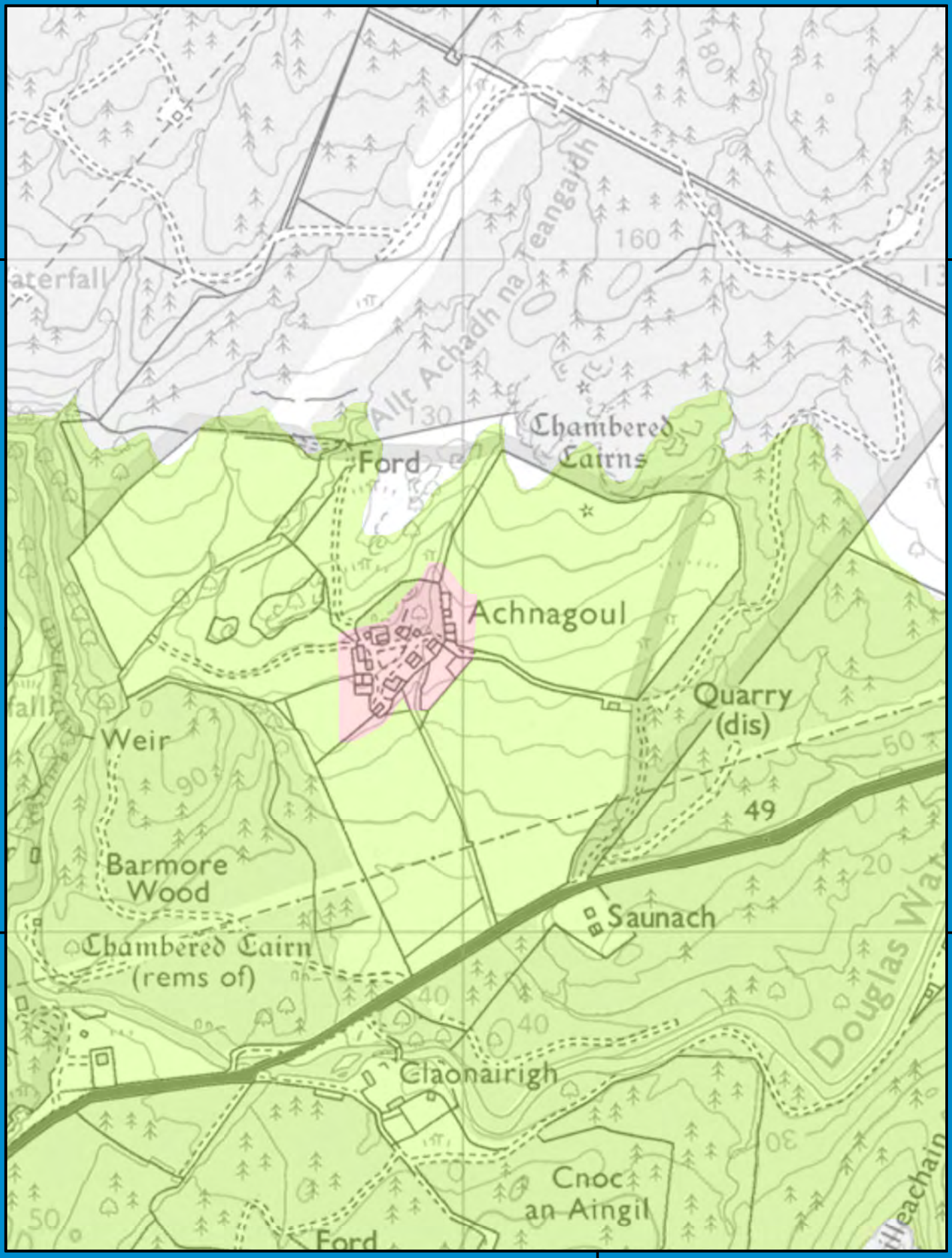


**Argyll and Bute Local Development Plan 2**

**Map Number 64**
**Achnagoul**

© Crown copyright and database right 2023.
All rights reserved.
Ordnance Survey Licence number 100023368.

300 Metres

Scale at A4 -1:7,500

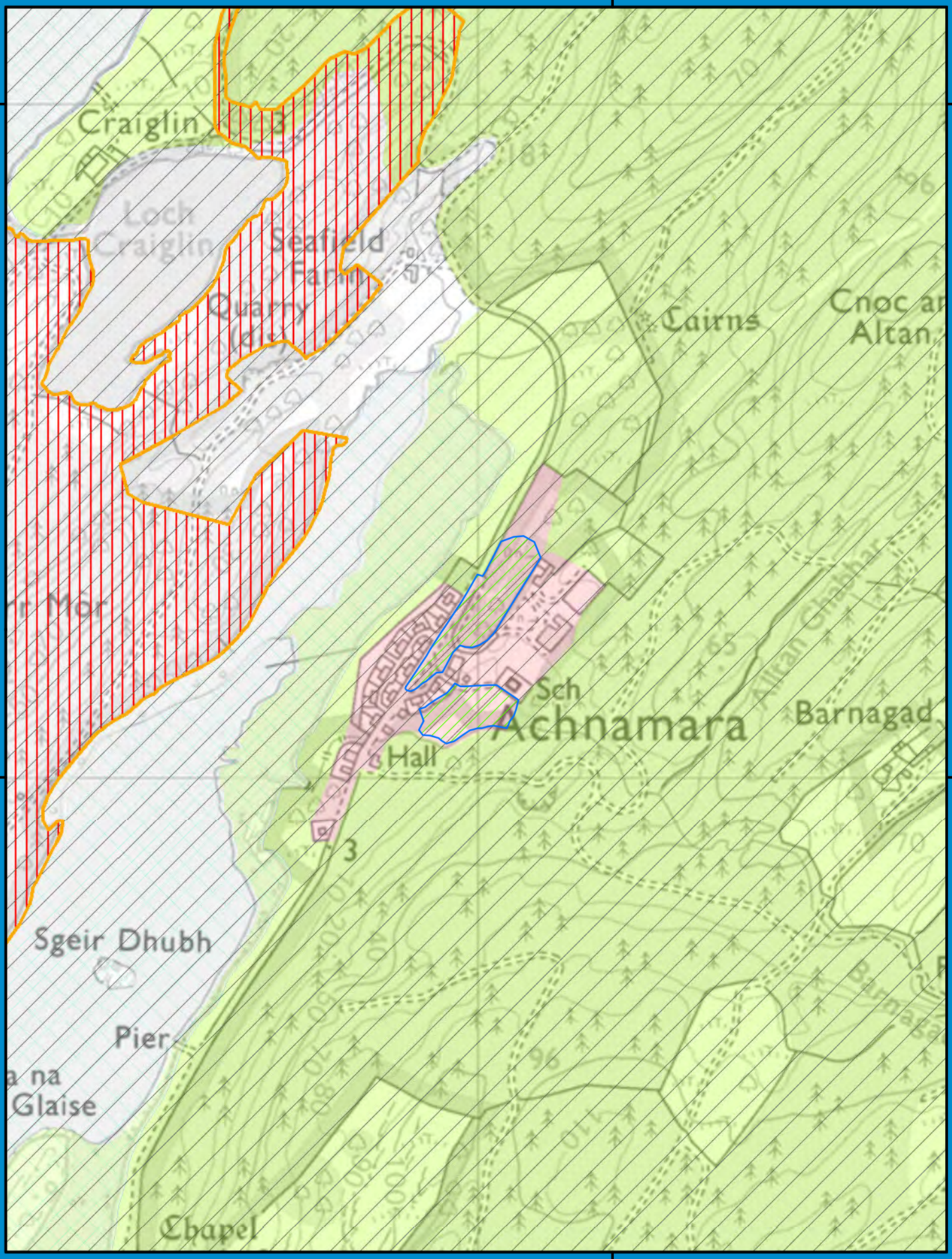


**Argyll and Bute Local Development Plan 2**

**Map Number 65**
**Achnamara**

© Crown copyright and database right 2023.
All rights reserved.
Ordnance Survey Licence number 100023368.

300 Metres

Scale at A4 -1:7,500

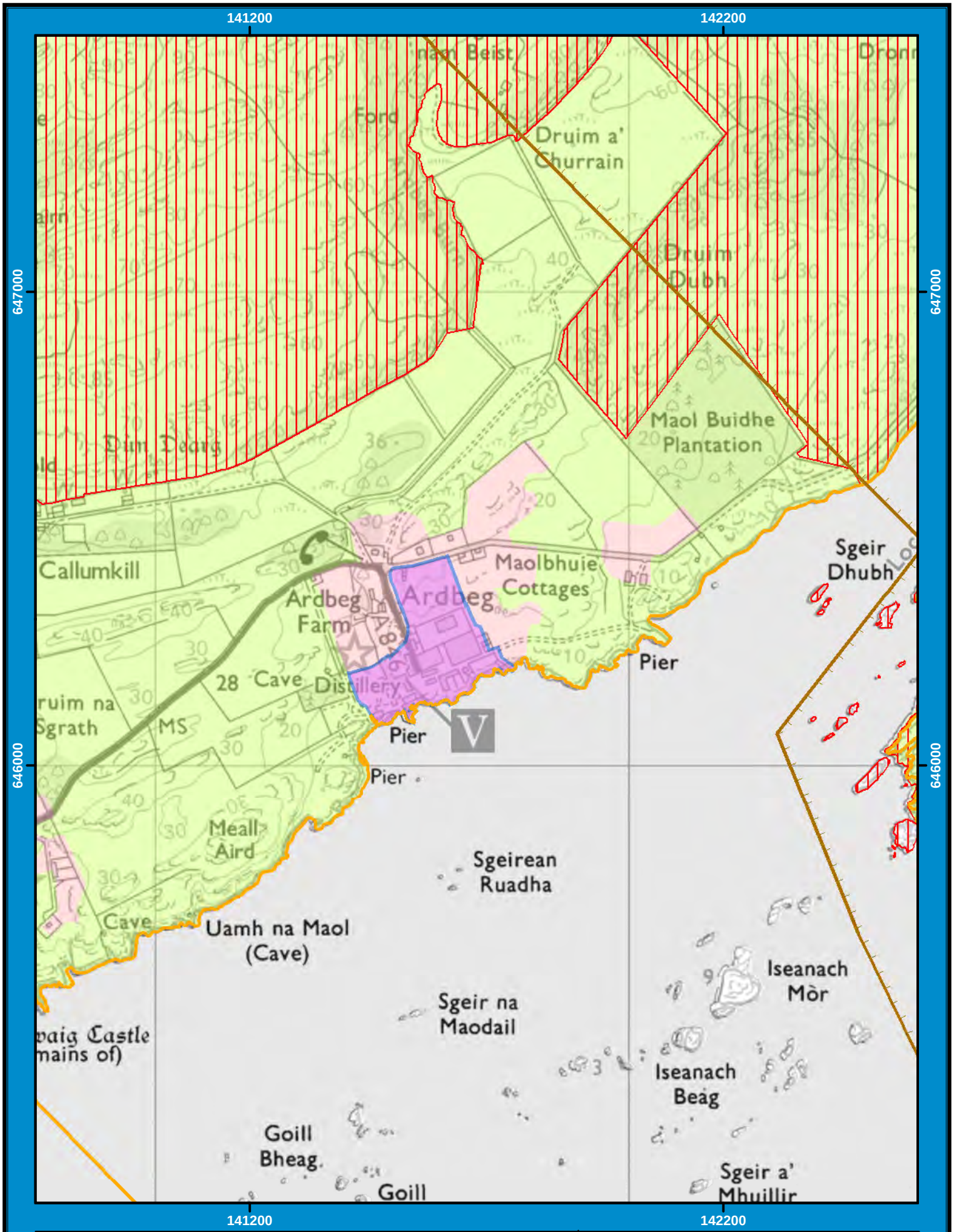


**Argyll and Bute Local Development Plan 2**

**Map Number 66**
**Ardbeg**

© Crown copyright and database right 2023.
All rights reserved.
Ordnance Survey Licence number 100023368.

400 Metres

Scale at A4 -1:10,000

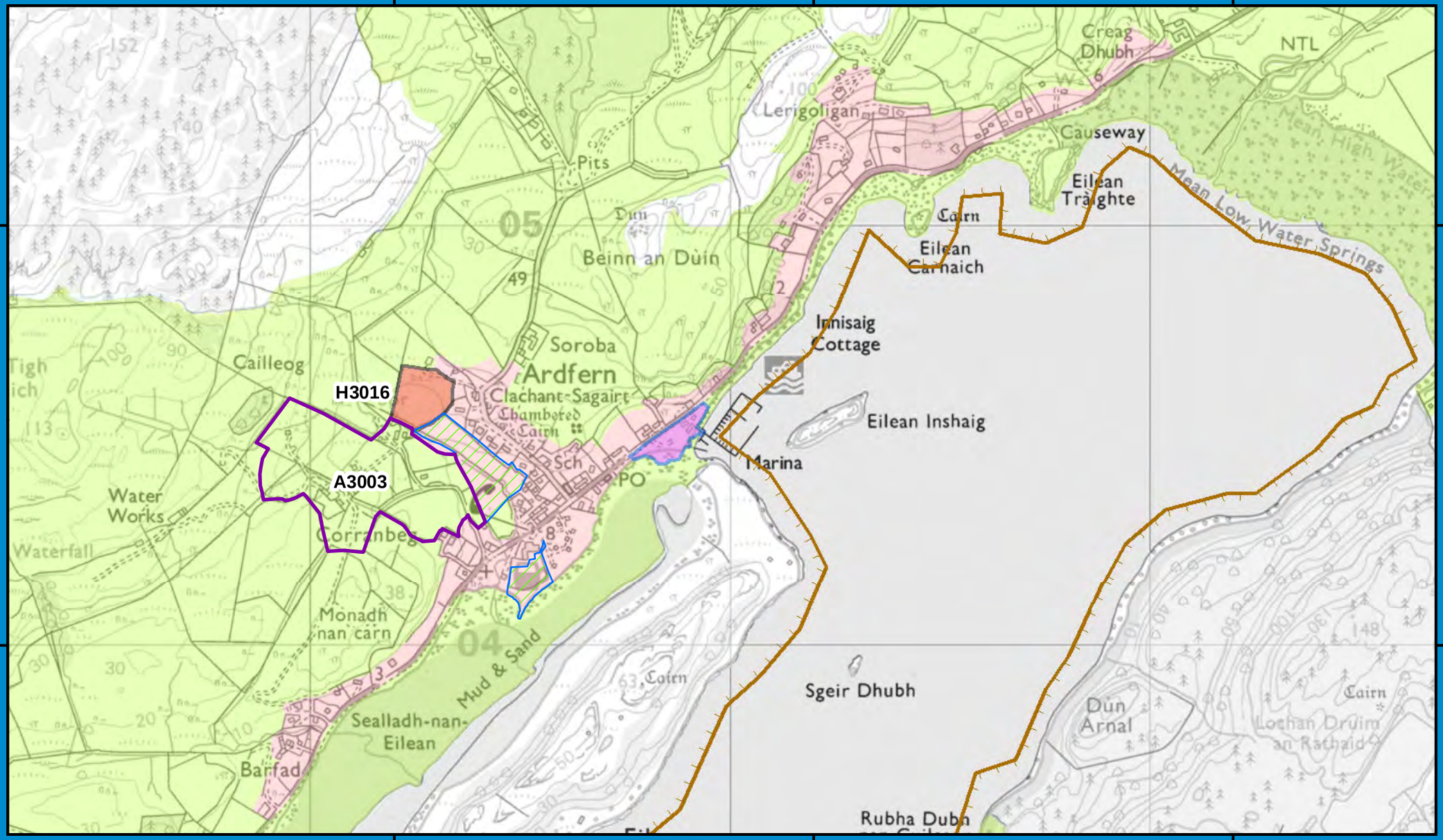


**Argyll and Bute Local Development Plan 2**

**Map Number 67**
**Ardfern**

© Crown copyright and database right 2023.
All rights reserved.
Ordnance Survey Licence number 100023368.

500 Metres

Scale at A4 -1:12,500

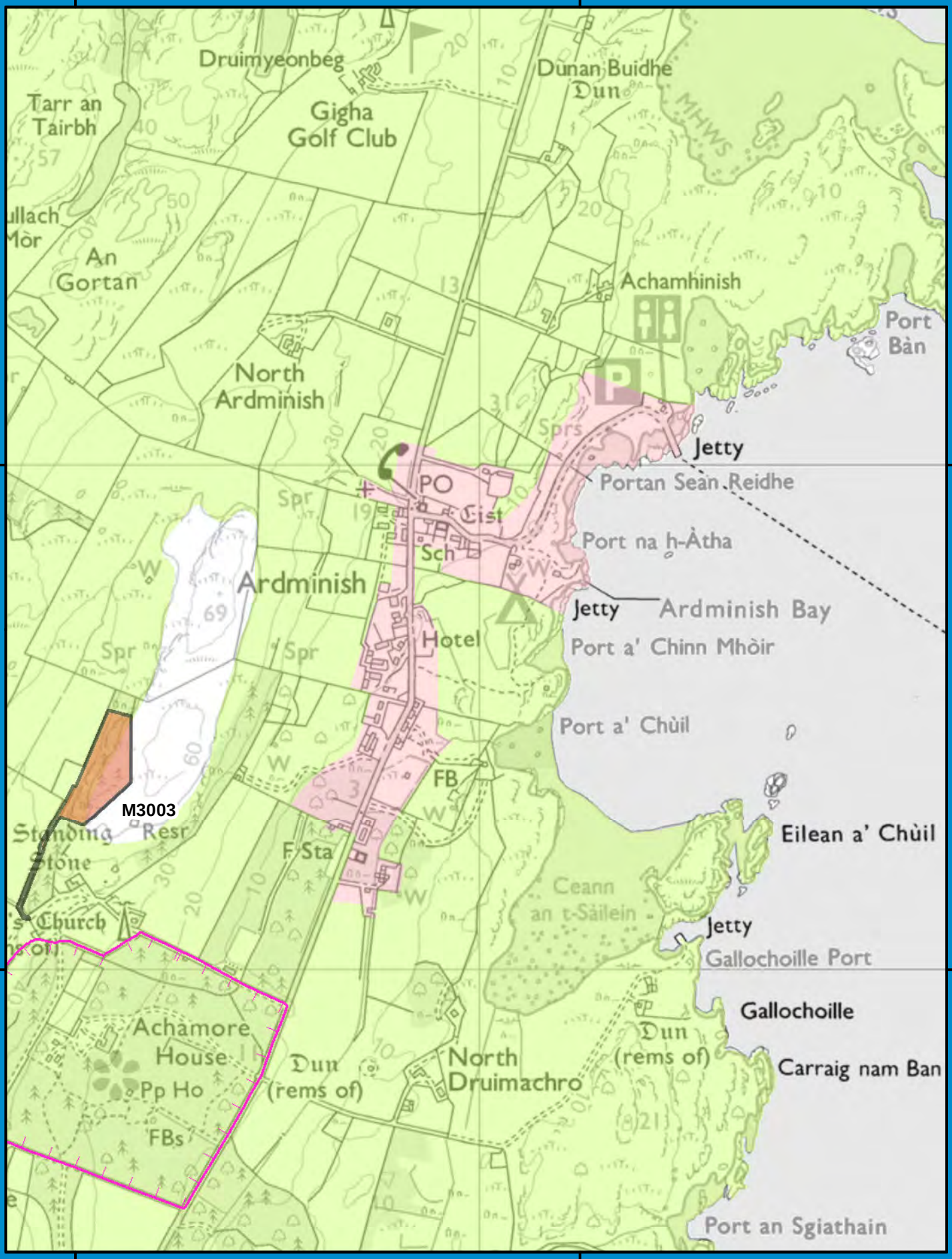


**Argyll and Bute Local Development Plan 2**

**Map Number 68**
**Ardminish**

© Crown copyright and database right 2023.
All rights reserved.
Ordnance Survey Licence number 100023368.

400 Metres

Scale at A4 -1:10,000

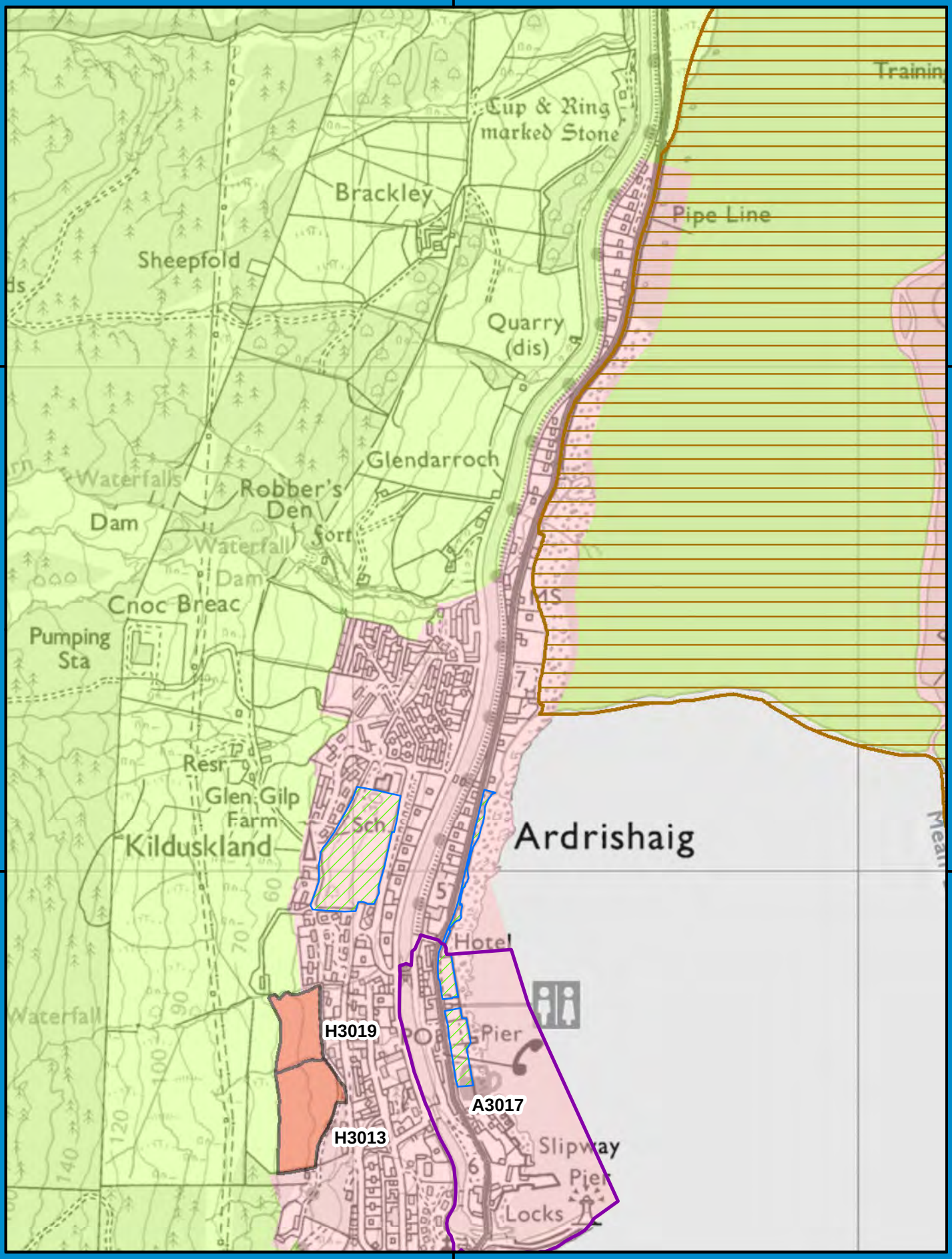


**Argyll and Bute Local Development Plan 2**

**Map Number 69**
**Ardrishaig North**

© Crown copyright and database right 2023.
All rights reserved.
Ordnance Survey Licence number 100023368.

400 Metres

Scale at A4 -1:10,000

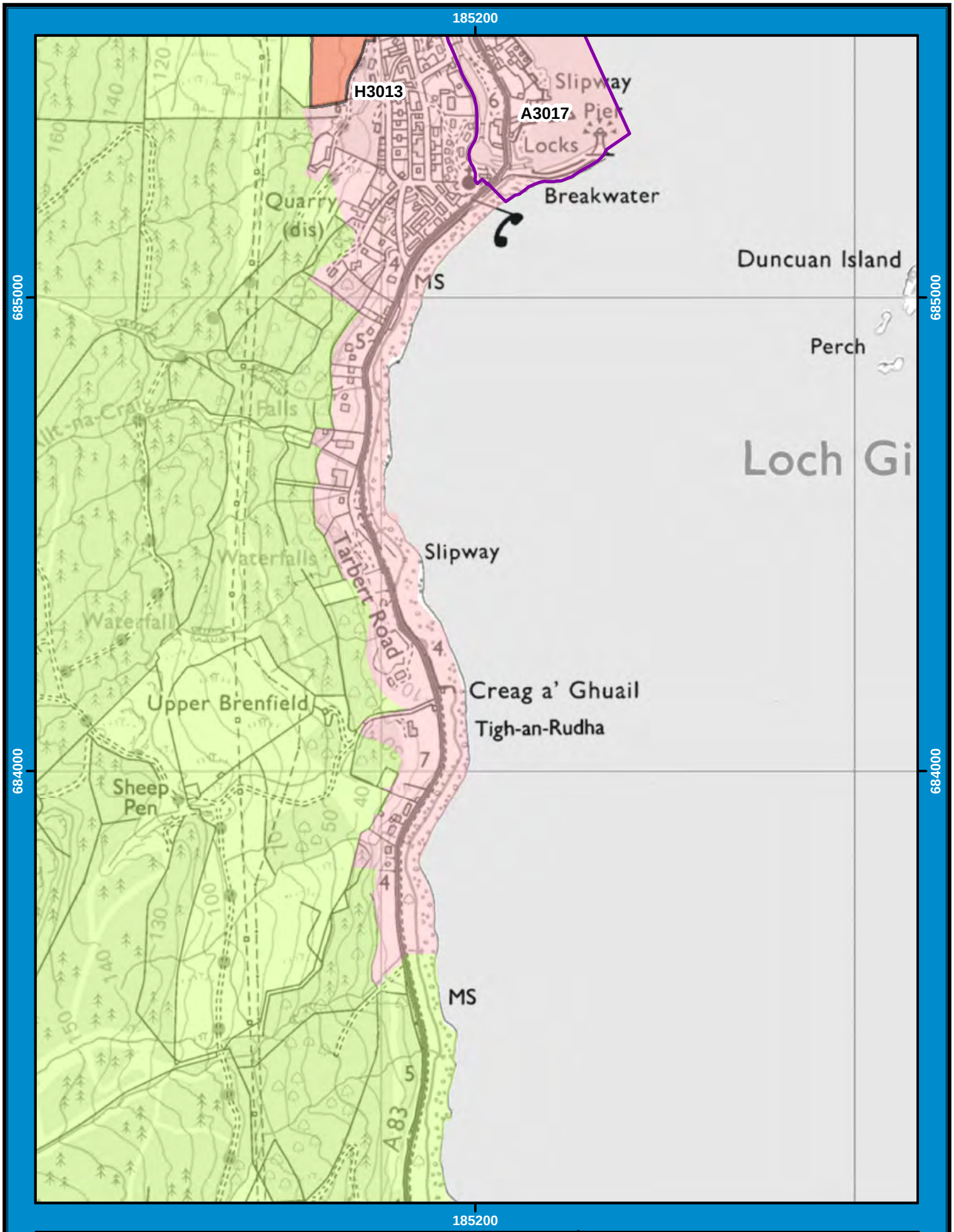


**Argyll and Bute Local Development Plan 2**

**Map Number 70**
**Ardrishaig South**

© Crown copyright and database right 2023.
All rights reserved.
Ordnance Survey Licence number 100023368.

400 Metres

Scale at A4 -1:10,000

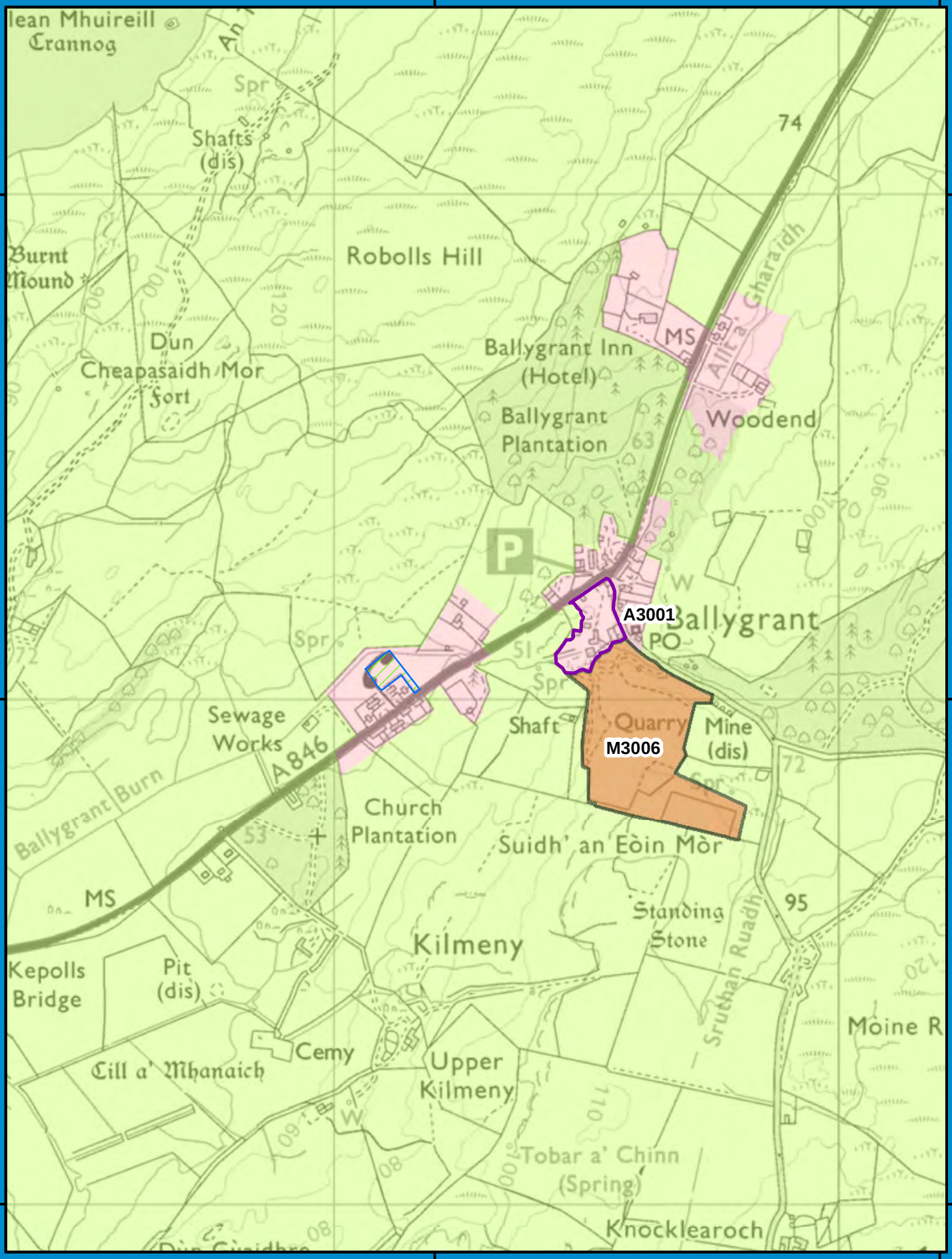


**Argyll and Bute Local Development Plan 2**

**Map Number 71**
**Ballygrant and Kilmeny**

© Crown copyright and database right 2023.
All rights reserved.
Ordnance Survey Licence number 100023368.

400 Metres

Scale at A4 -1:10,000

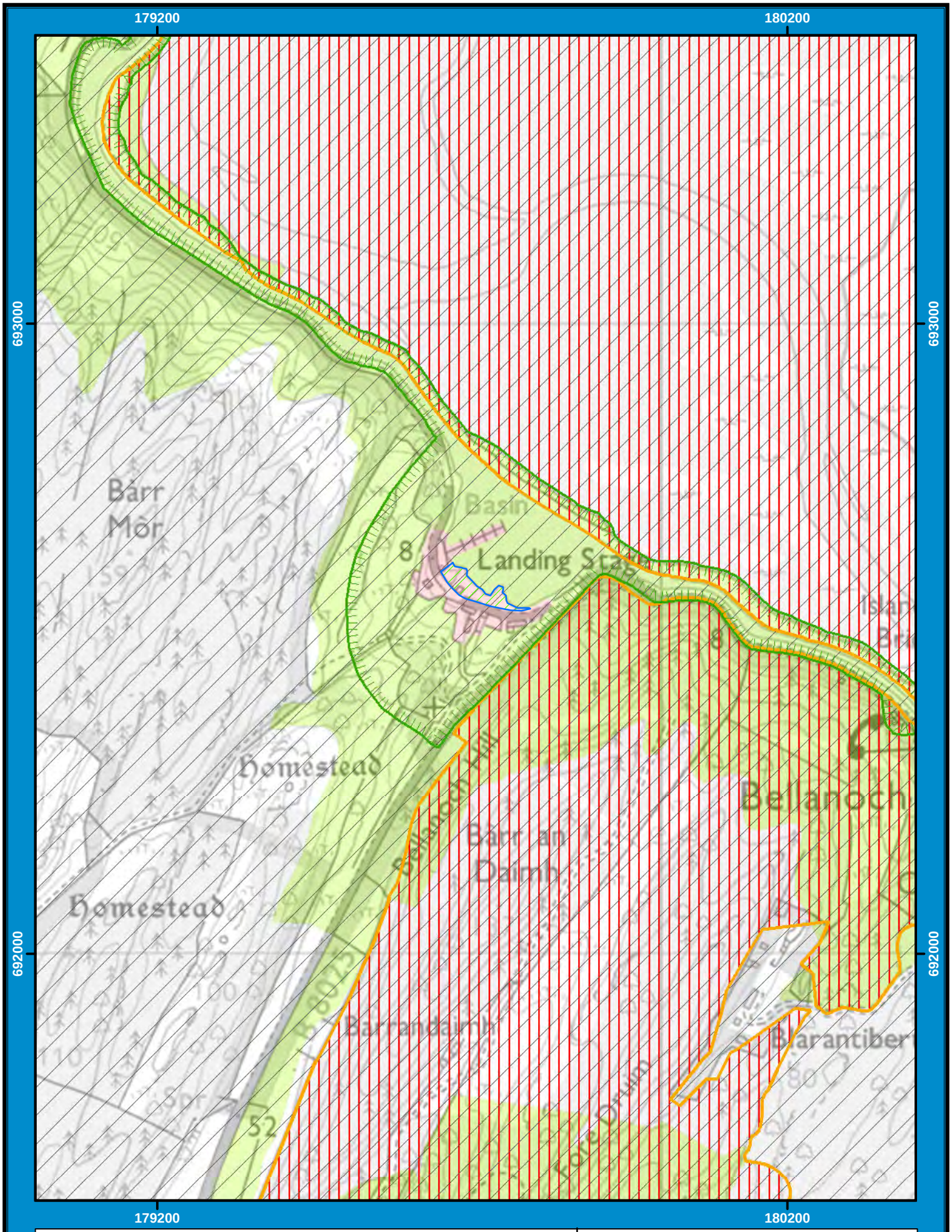


**Argyll and Bute Local Development Plan 2**

**Map Number 72**
**Bellanoch**

© Crown copyright and database right 2023.
All rights reserved.
Ordnance Survey Licence number 100023368.

300 Metres

Scale at A4 -1:7,500

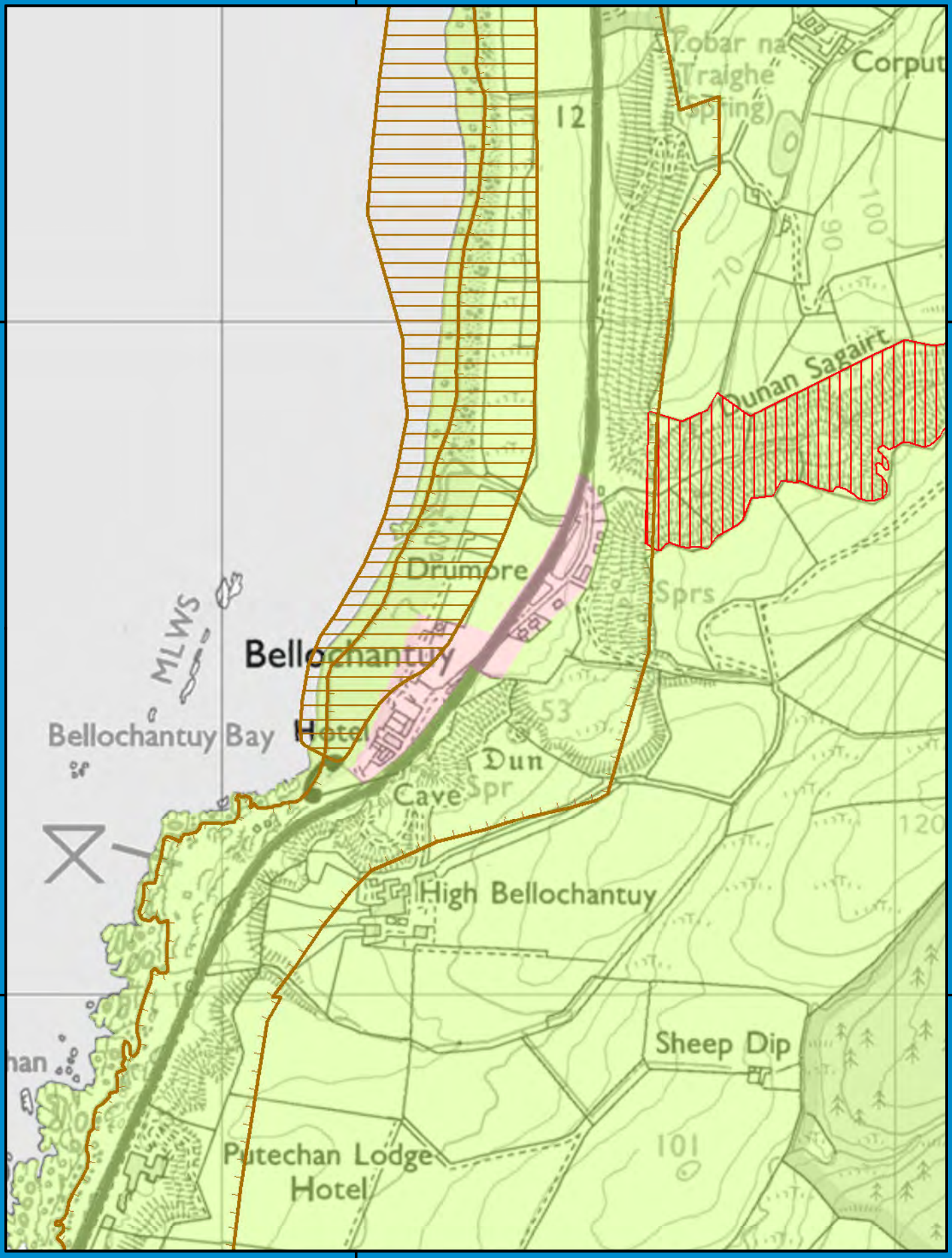


**Argyll and Bute Local Development Plan 2**

**Map Number 73**
**Bellochantuy**

© Crown copyright and database right 2023.
All rights reserved.
Ordnance Survey Licence number 100023368.

300 Metres

Scale at A4 -1:7,500

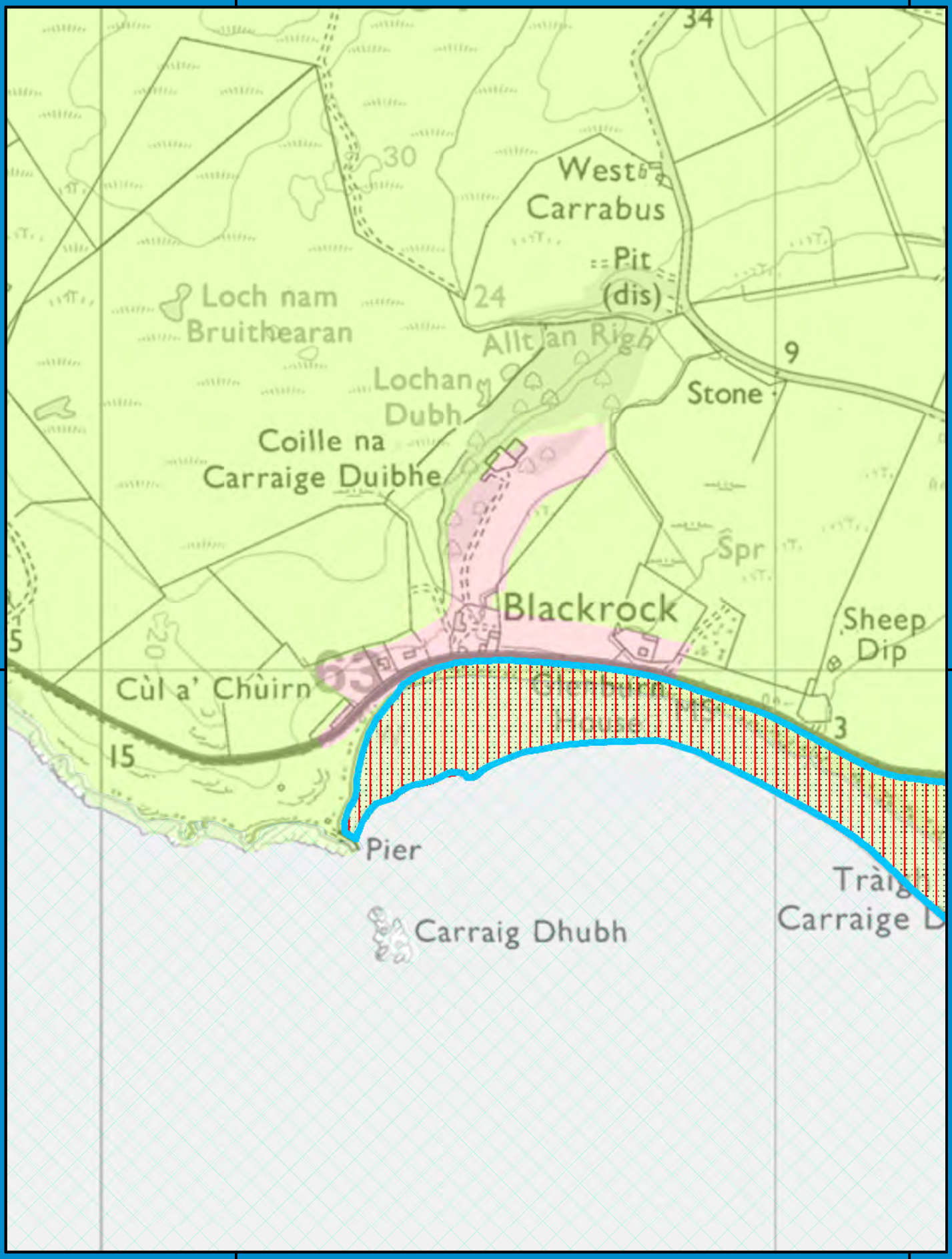


**Argyll and Bute Local Development Plan 2**

**Map Number 74**
**Blackrock**

© Crown copyright and database right 2023.
All rights reserved.
Ordnance Survey Licence number 100023368.

300 Metres

Scale at A4 -1:7,500

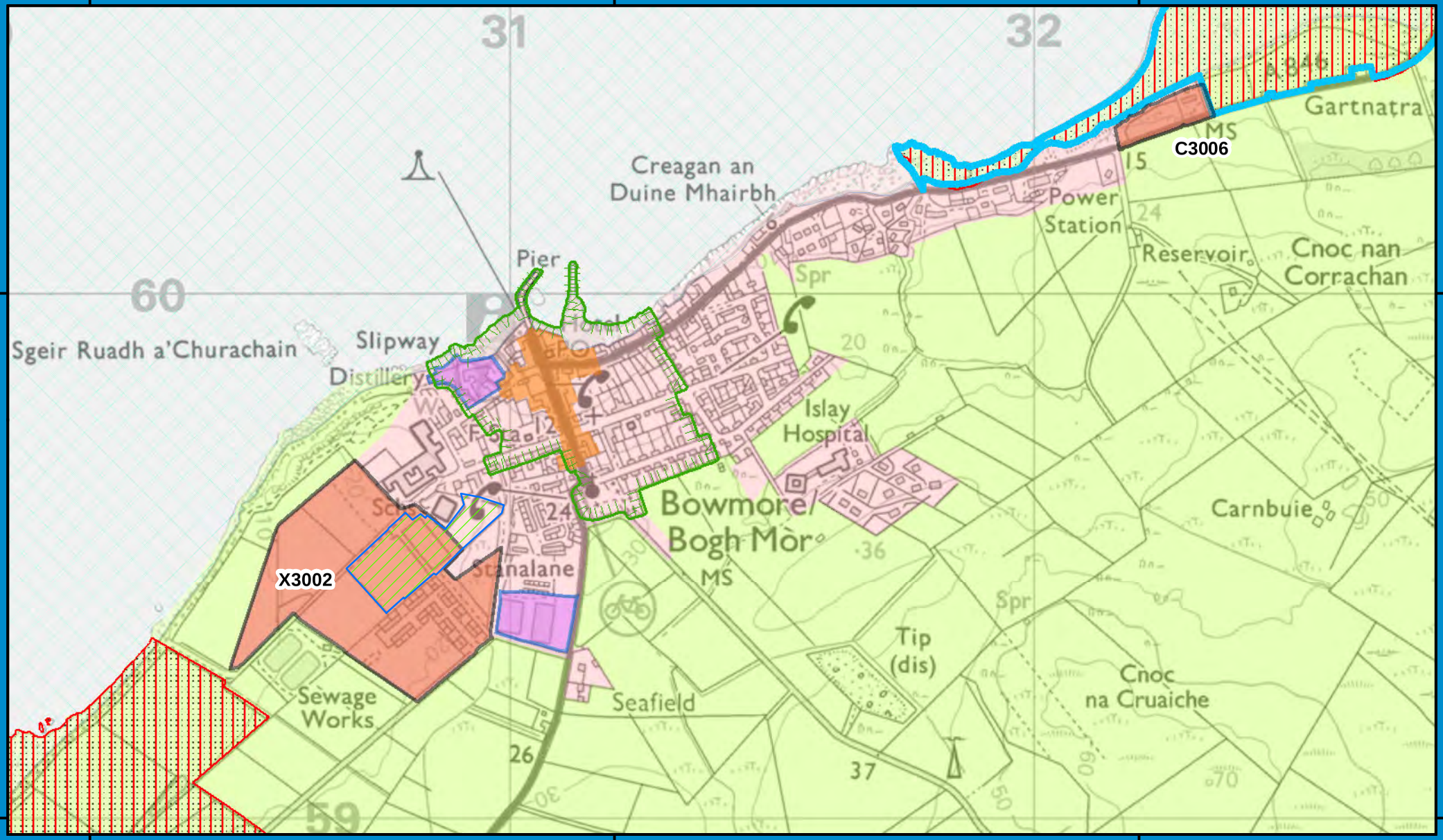


**Argyll and Bute Local Development Plan 2**

**Map Number 75**
**Bowmore**

© Crown copyright and database right 2023.
All rights reserved.
Ordnance Survey Licence number 100023368.

400 Metres

Scale at A4 -1:10,000

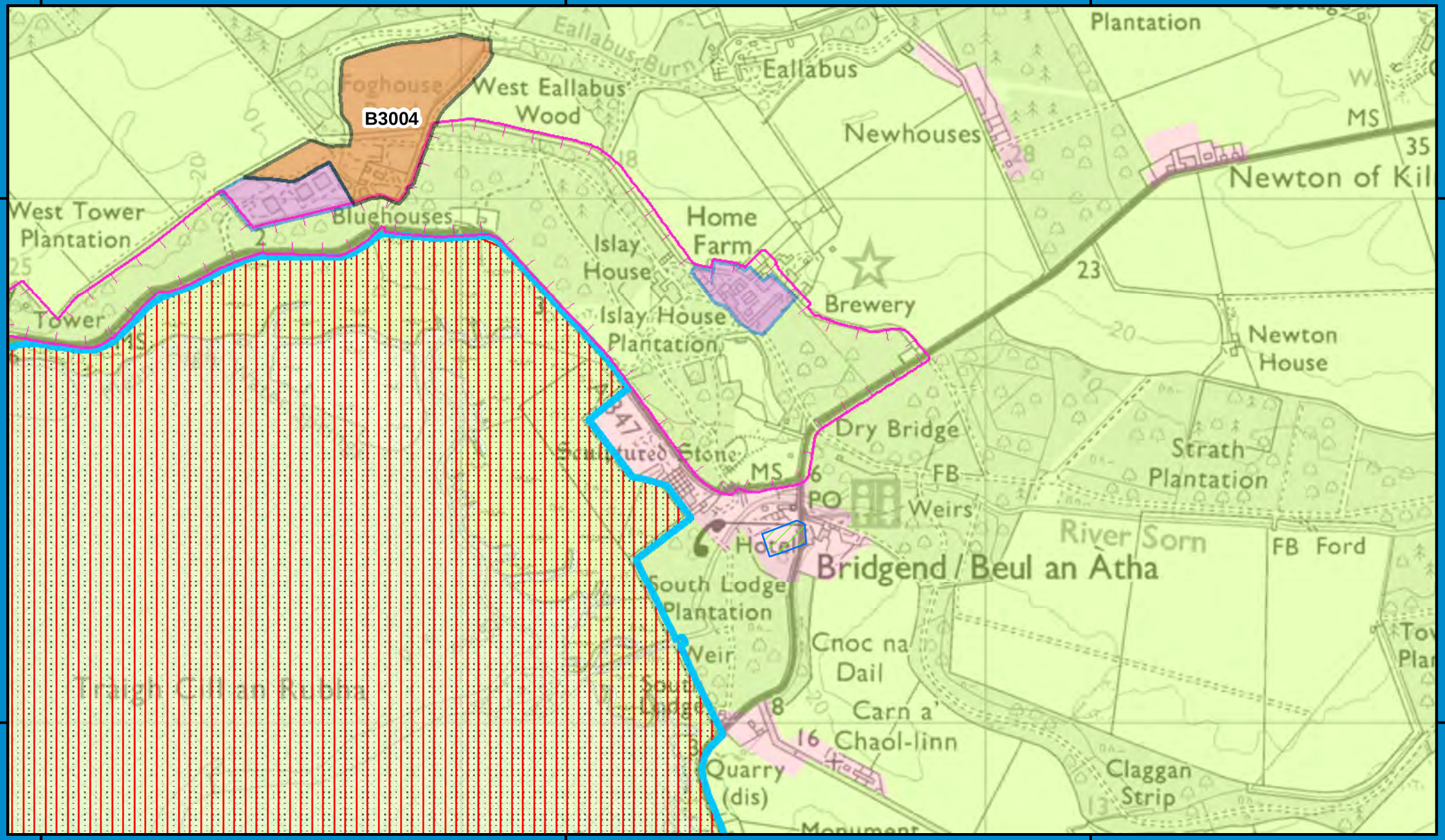


**Argyll and Bute Local Development Plan 2**

**Map Number 76**
**Bridgend and Eallabus**

© Crown copyright and database right 2023.
All rights reserved.
Ordnance Survey Licence number 100023368.

400 Metres

Scale at A4 -1:10,000

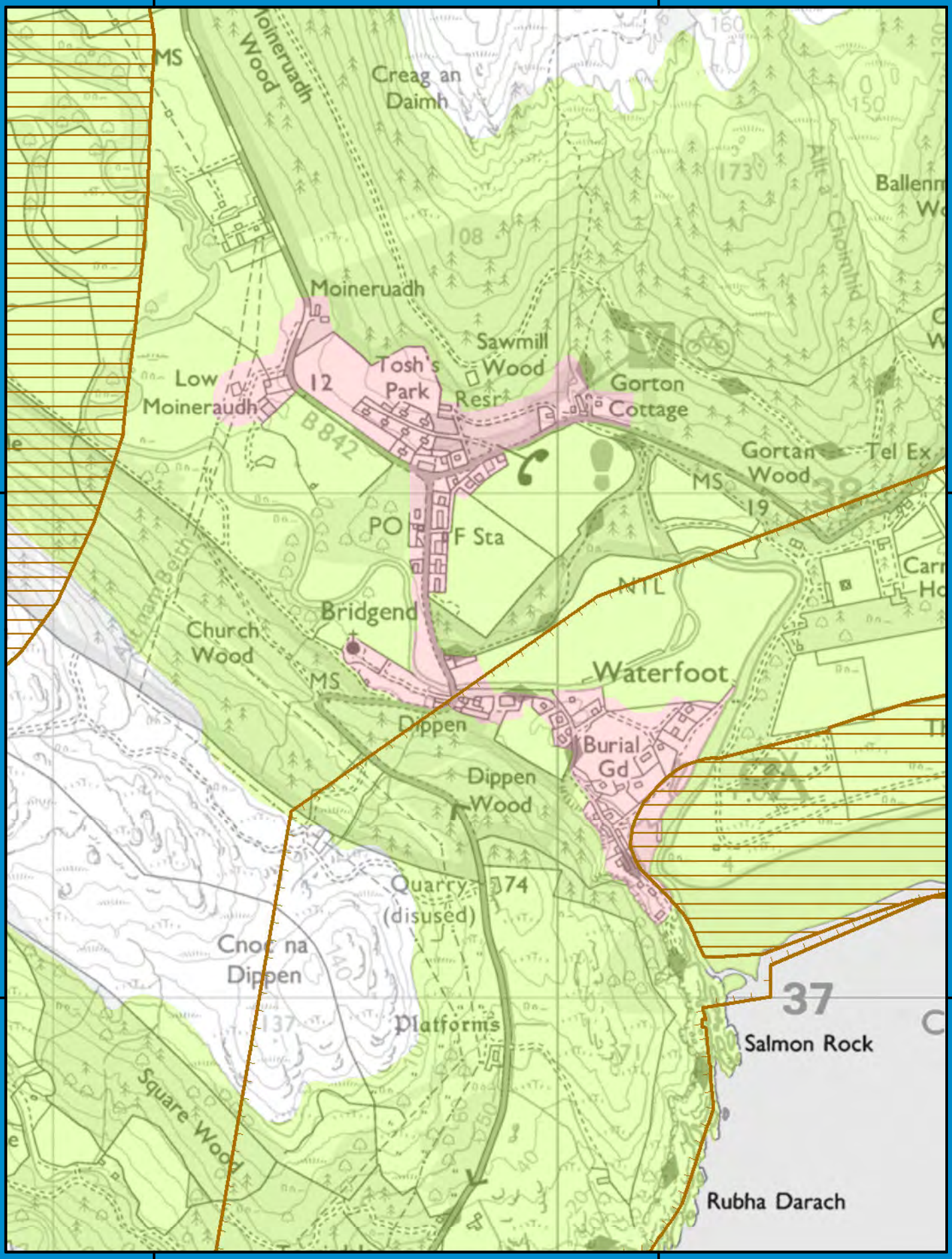


**Argyll and Bute Local Development Plan 2**

**Map Number 77**
**Bridgend / Waterfoot**

© Crown copyright and database right 2023.
All rights reserved.
Ordnance Survey Licence number 100023368.

400 Metres

Scale at A4 -1:10,000

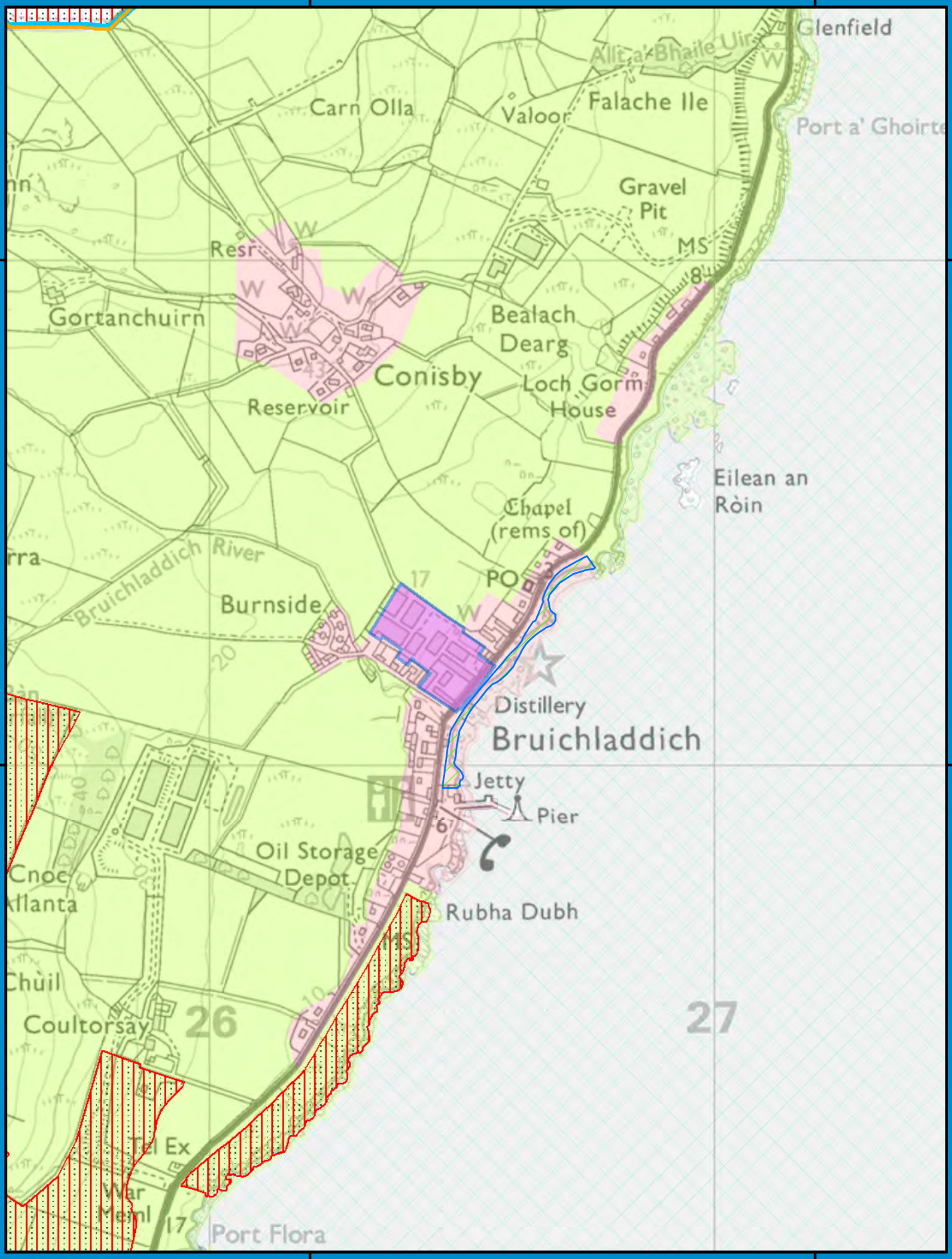


**Argyll and Bute Local Development Plan 2**

**Map Number 78**
**Bruichladdich and Conisby**

© Crown copyright and database right 2023.
All rights reserved.
Ordnance Survey Licence number 100023368.

400 Metres

Scale at A4 -1:10,000

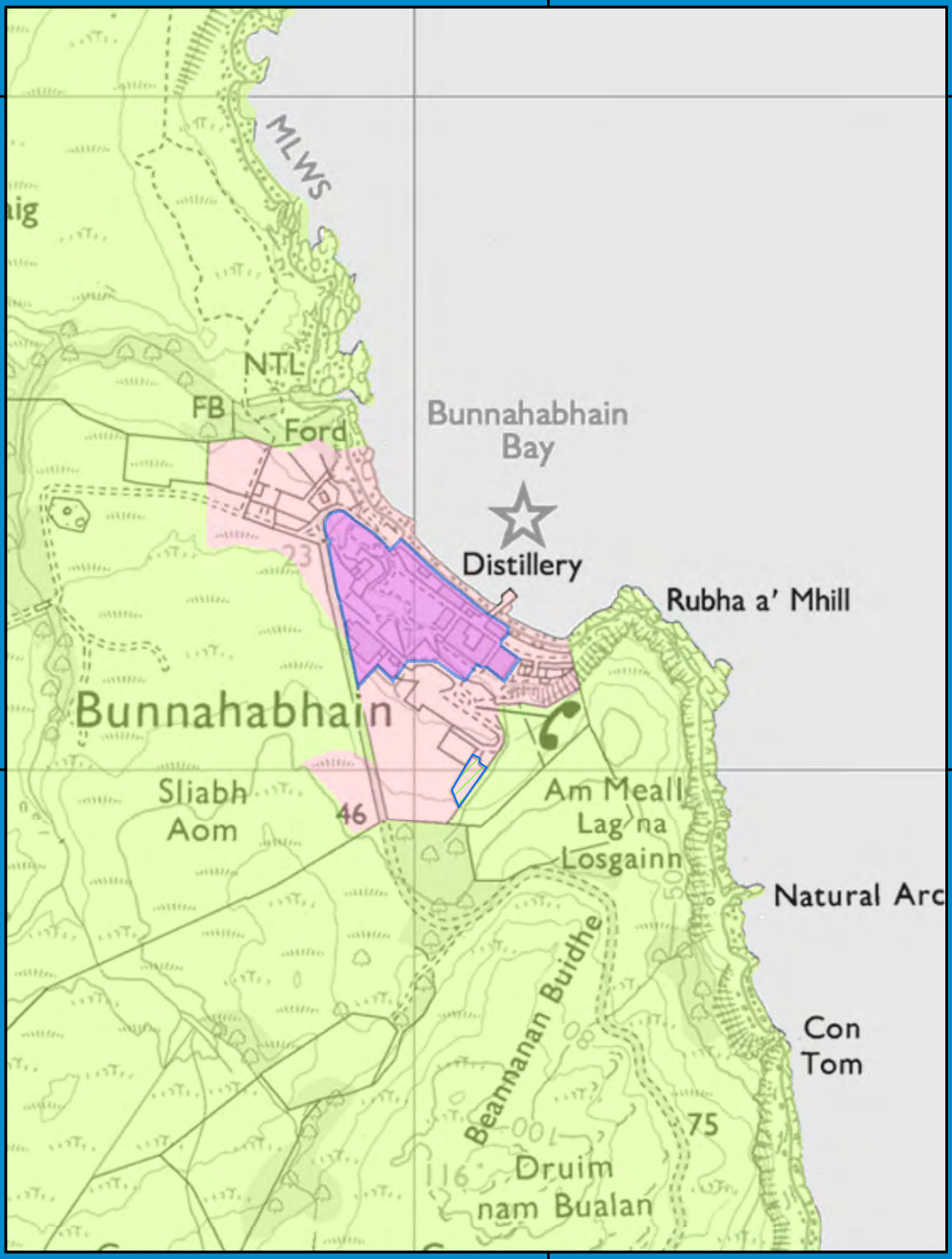


**Argyll and Bute Local Development Plan 2**

**Map Number 79**
**Bunnahabhain**

© Crown copyright and database right 2023.
All rights reserved.
Ordnance Survey Licence number 100023368.

300 Metres

Scale at A4 -1:7,500

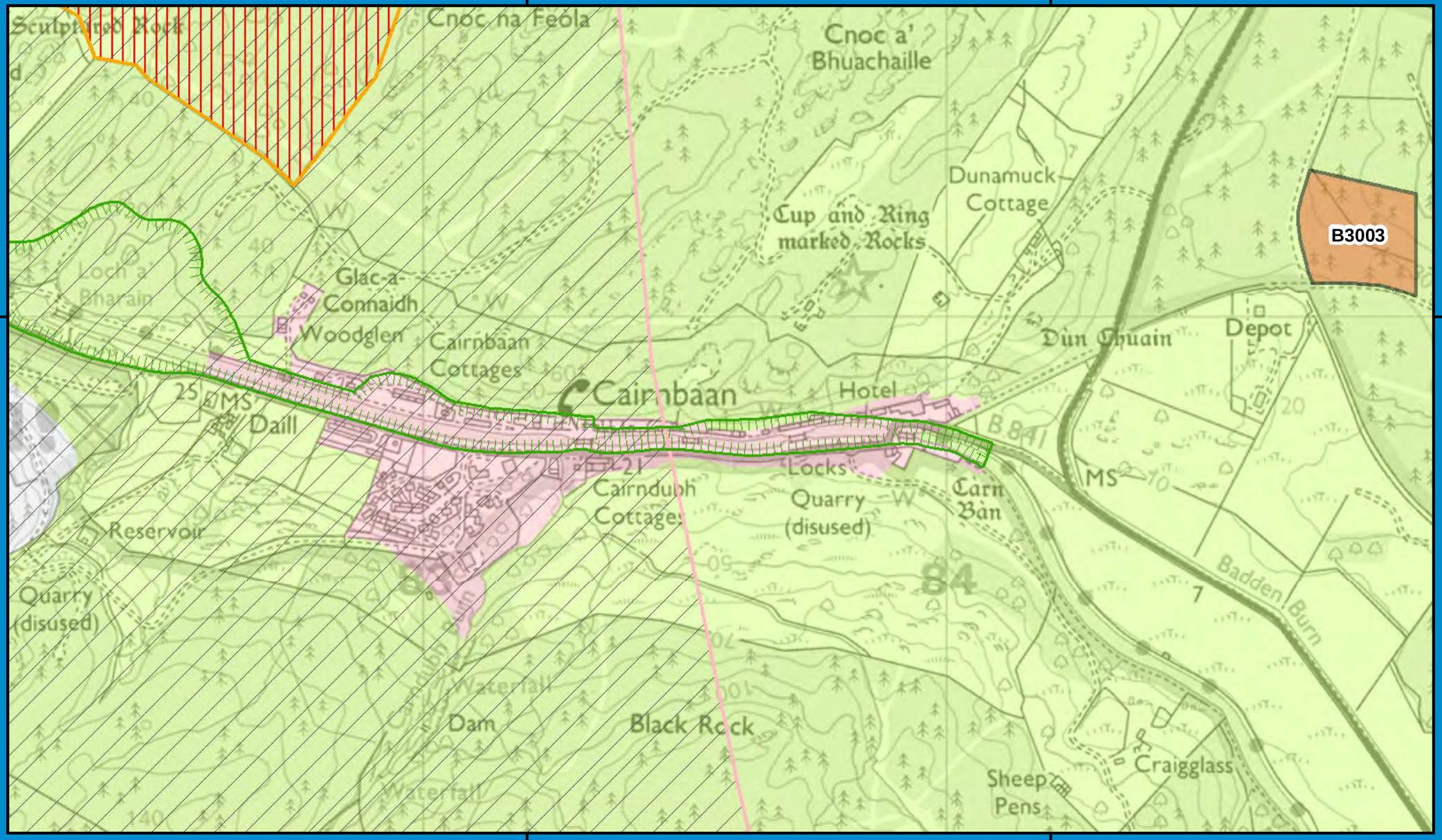


**Argyll and Bute Local Development Plan 2**

**Map Number 80**
**Cairnbaan**

© Crown copyright and database right 2023.
All rights reserved.
Ordnance Survey Licence number 100023368.

400 Metres

Scale at A4 -1:10,000

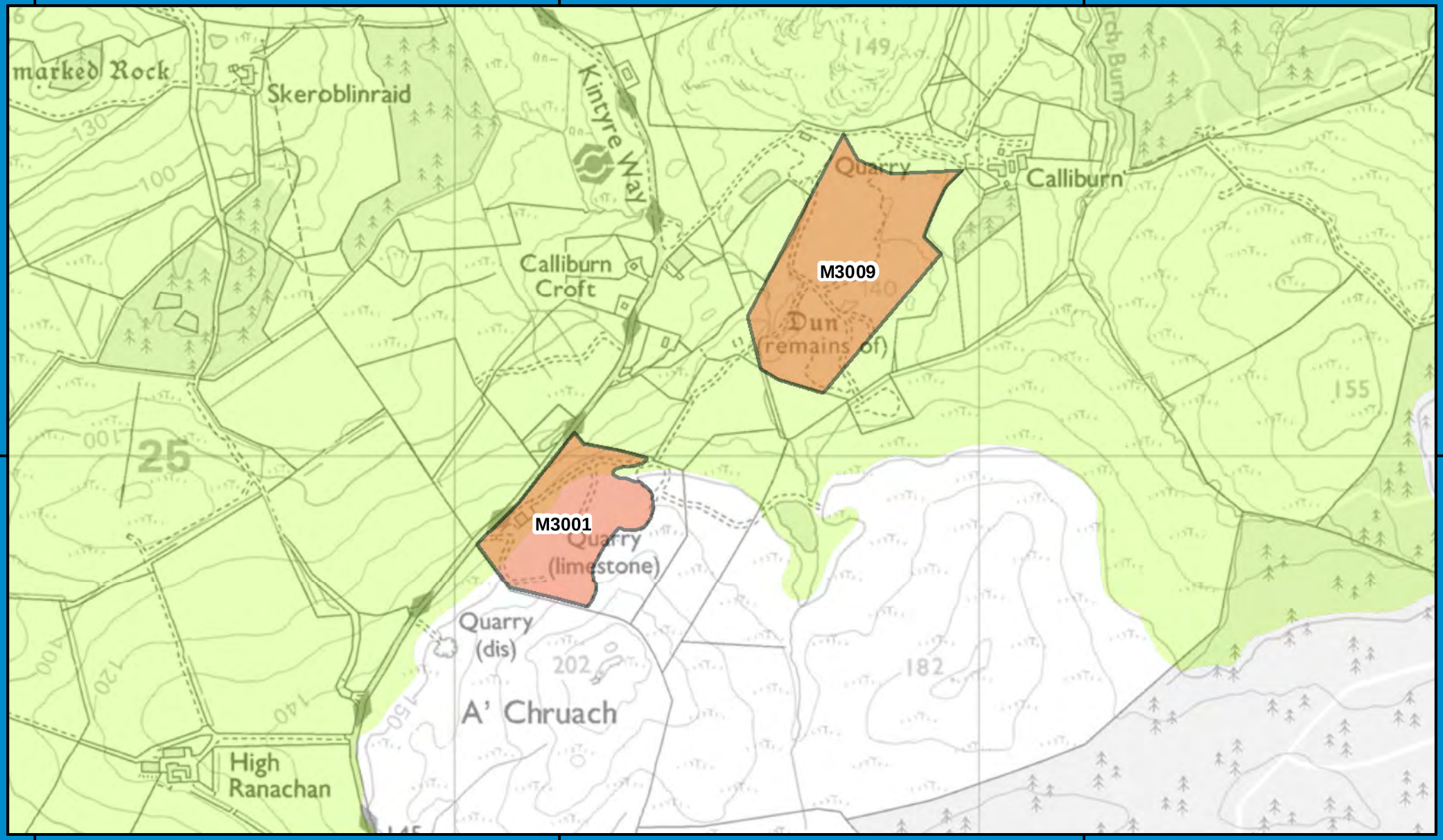


**Argyll and Bute Local Development Plan 2**

**Map Number 81**
**Calliburn**

© Crown copyright and database right 2023.
All rights reserved.
Ordnance Survey Licence number 100023368.

400 Metres

Scale at A4 -1:10,000

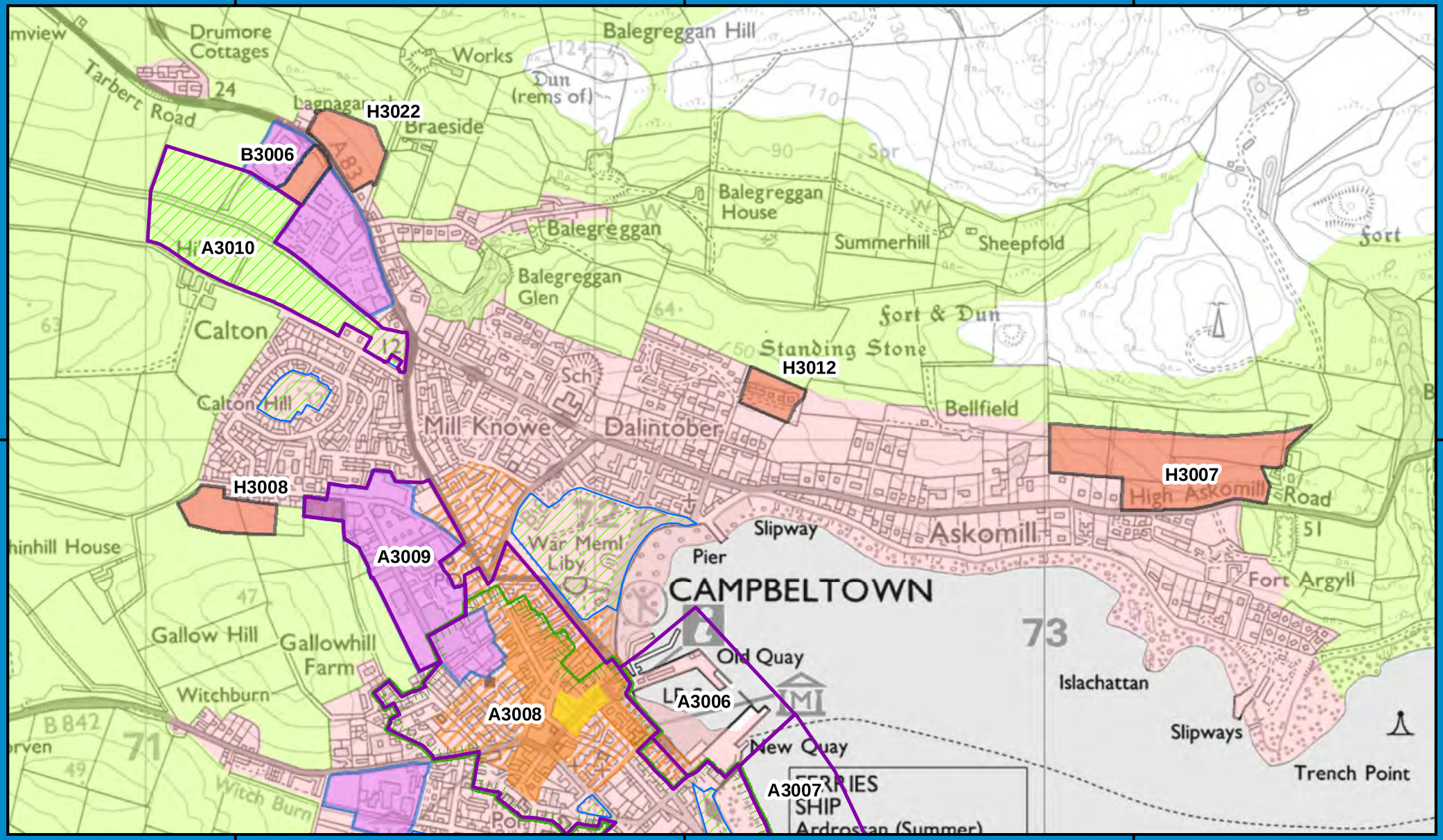


**Argyll and Bute Local Development Plan 2**

**Map Number 82**
**Campbeltown North**

© Crown copyright and database right 2023.
All rights reserved.
Ordnance Survey Licence number 100023368.

500 Metres

Scale at A4 -1:11,675

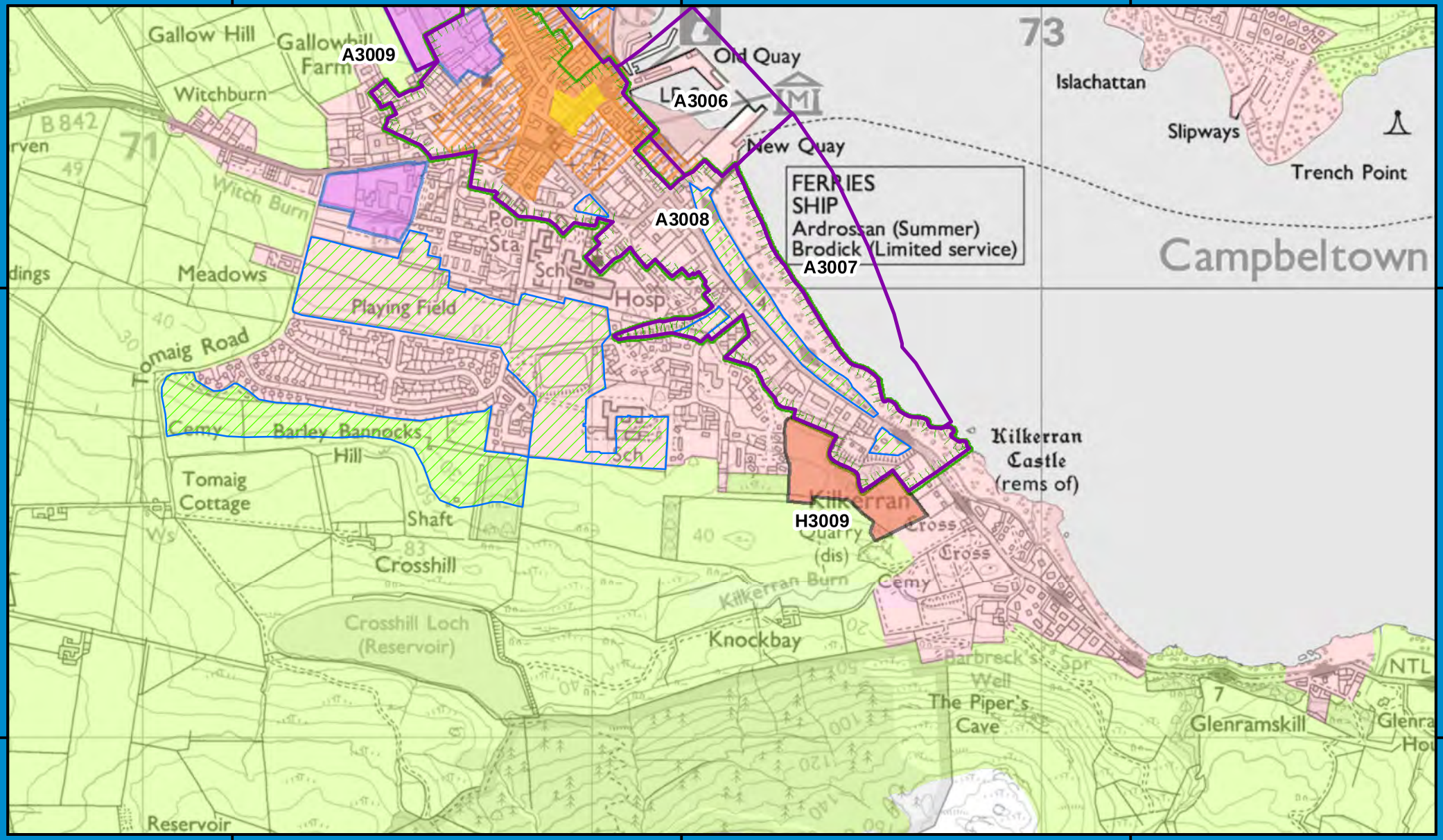


**Argyll and Bute Local Development Plan 2**

**Map Number 83**
**Campbeltown South**

© Crown copyright and database right 2023.
All rights reserved.
Ordnance Survey Licence number 100023368.

500 Metres

Scale at A4 -1:11,675

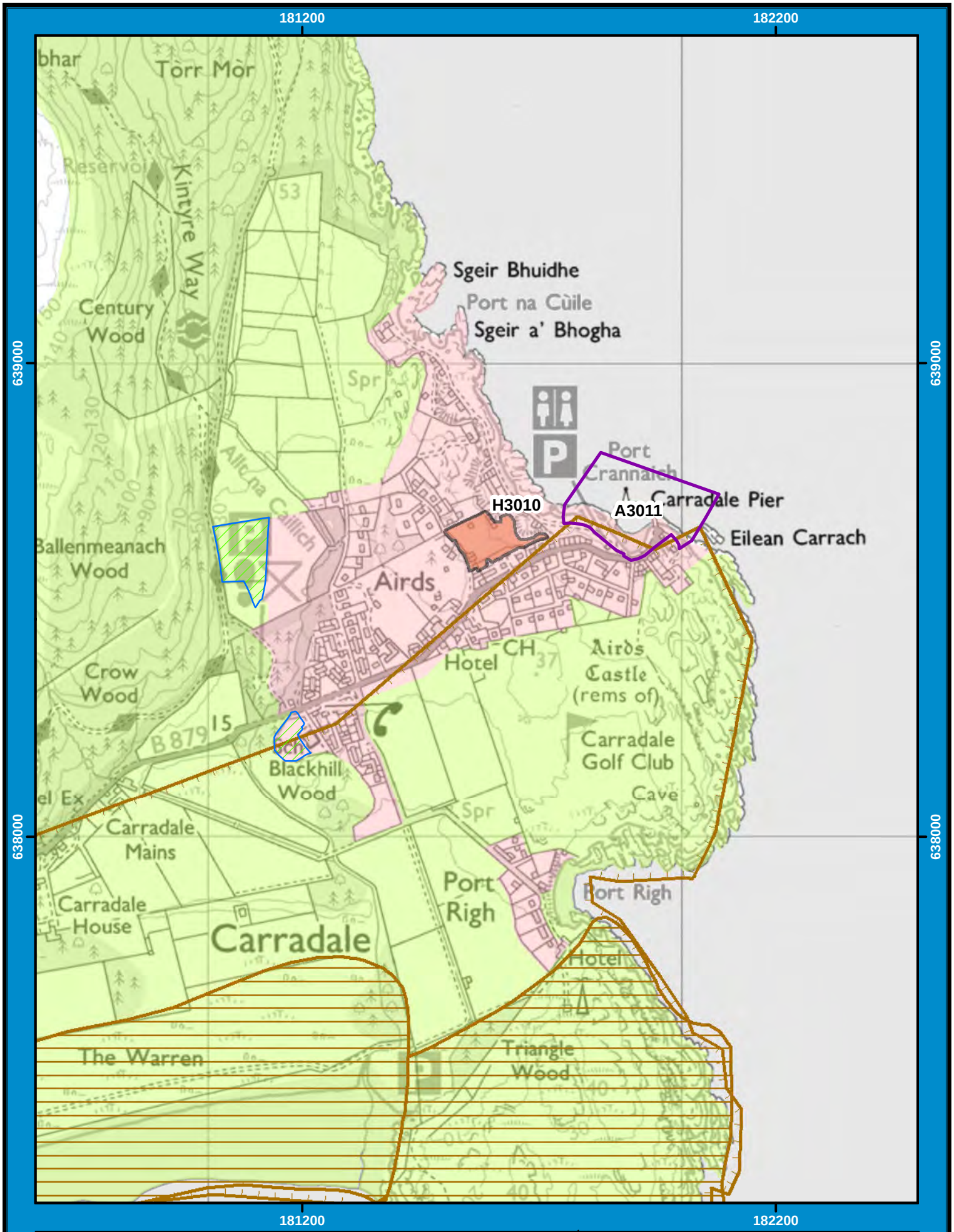


**Argyll and Bute Local Development Plan 2**

**Map Number 84**
**Carradale and Port Righ**

© Crown copyright and database right 2023.
All rights reserved.
Ordnance Survey Licence number 100023368.

400 Metres

Scale at A4 -1:10,000

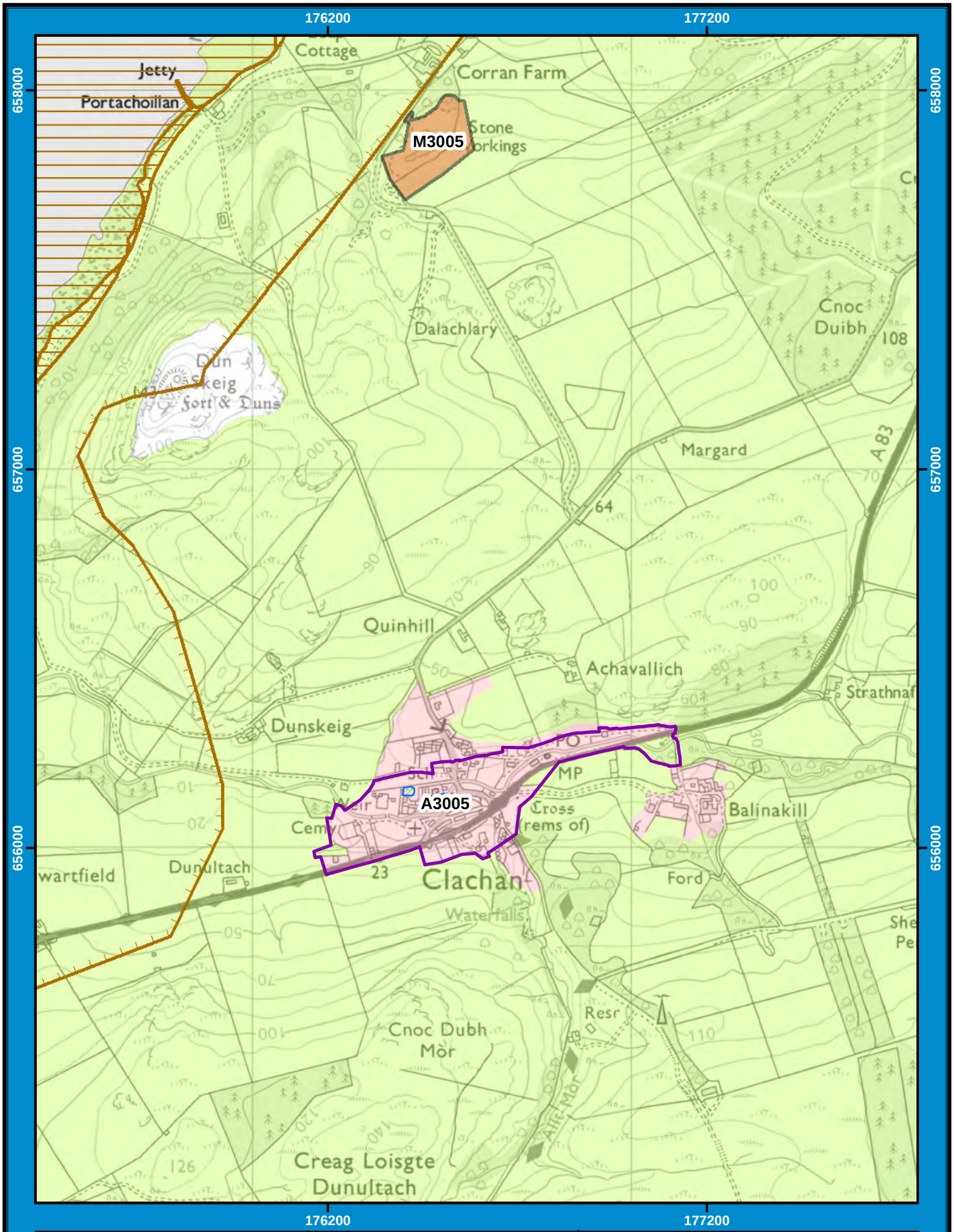


**Argyll and Bute Local Development Plan 2**

**Map Number 85**
**Clachan**

© Crown copyright and database right 2023.
All rights reserved.
Ordnance Survey Licence number 100023368.

500 Metres

Scale at A4 -1:12,500

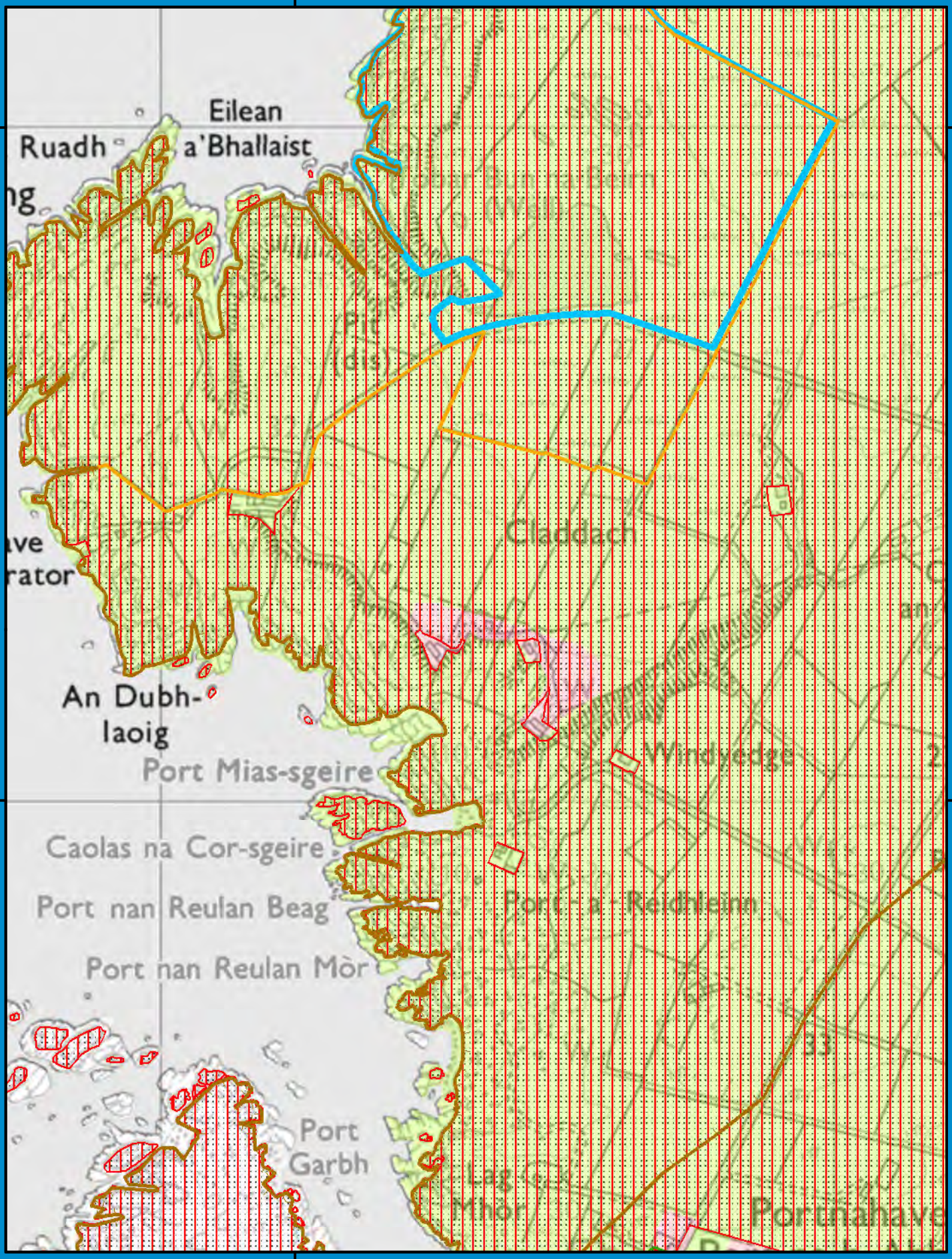


**Argyll and Bute Local Development Plan 2**

**Map Number 86**
**Claddach**

© Crown copyright and database right 2023.
All rights reserved.
Ordnance Survey Licence number 100023368.

300 Metres

Scale at A4 -1:7,500

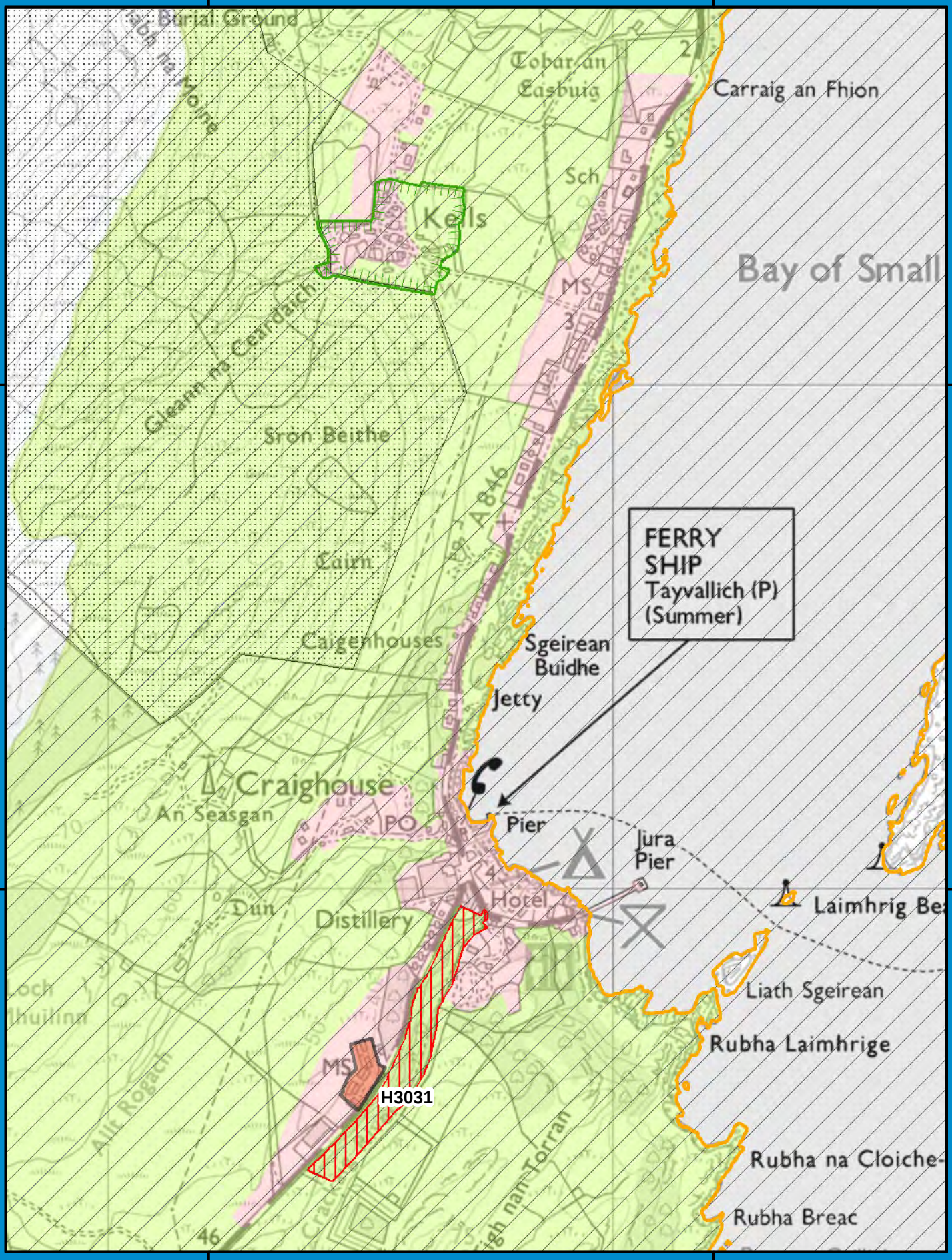


**Argyll and Bute Local Development Plan 2**

**Map Number 87**
**Craighouse and Keils**

© Crown copyright and database right 2023.
All rights reserved.
Ordnance Survey Licence number 100023368.

400 Metres

Scale at A4 -1:10,000

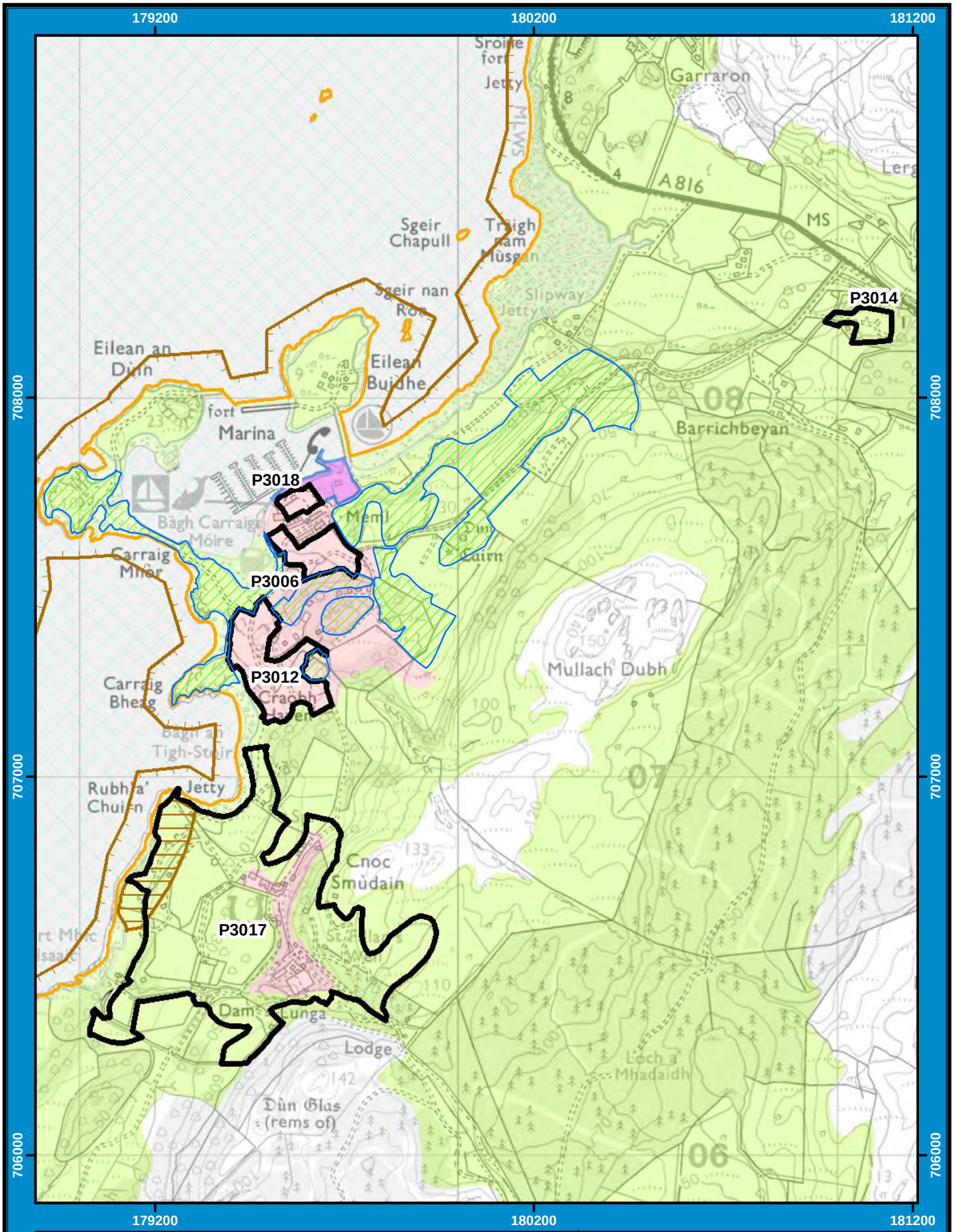


**Argyll and Bute Local Development Plan 2**

**Map Number 88**
**Craobh Haven and Lunga**

© Crown copyright and database right 2023.
All rights reserved.
Ordnance Survey Licence number 100023368.

500 Metres

Scale at A4 -1:12,500

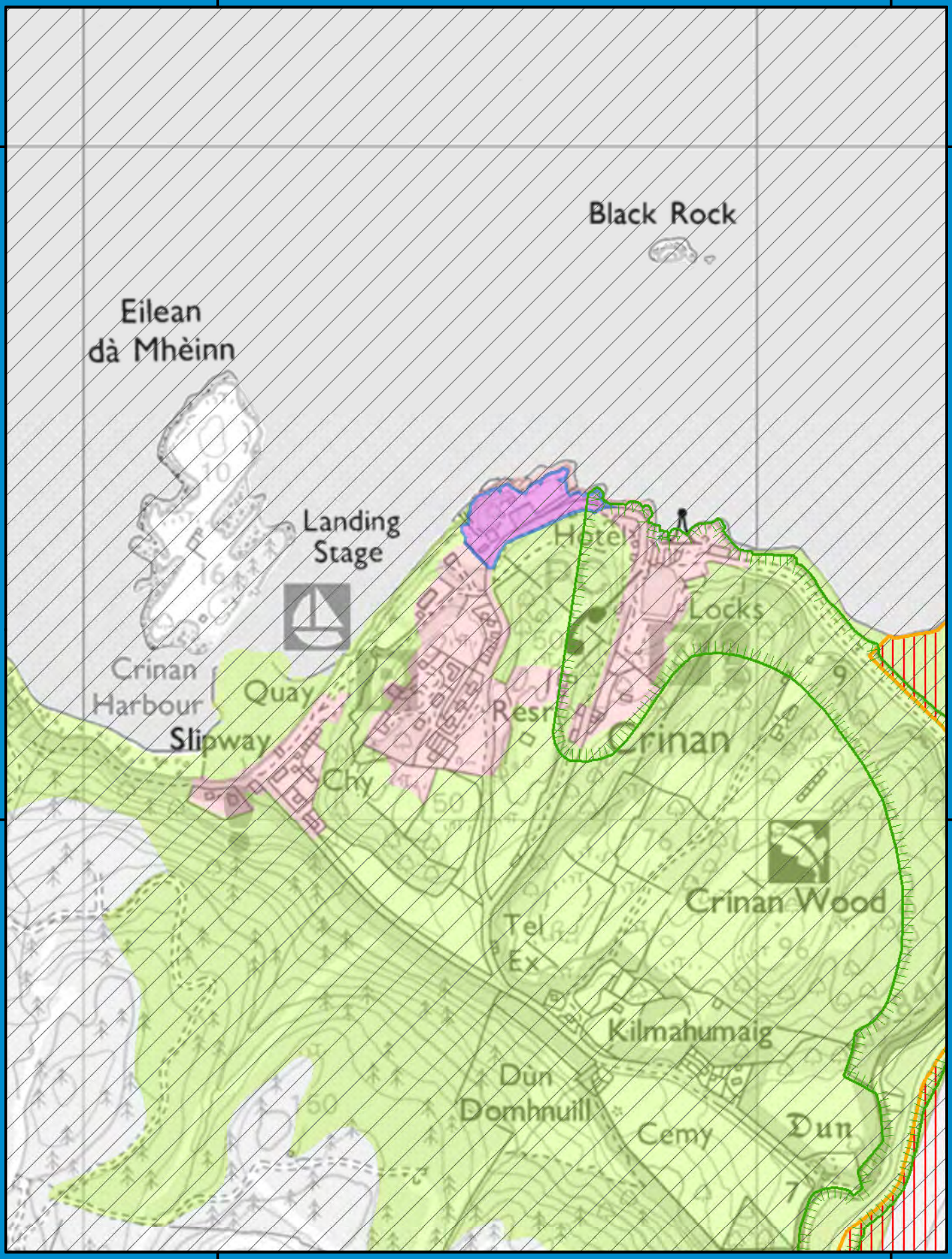


**Argyll and Bute Local Development Plan 2**

**Map Number 89**
**Crinan**

© Crown copyright and database right 2023.
All rights reserved.
Ordnance Survey Licence number 100023368.

300 Metres

Scale at A4 -1:7,500

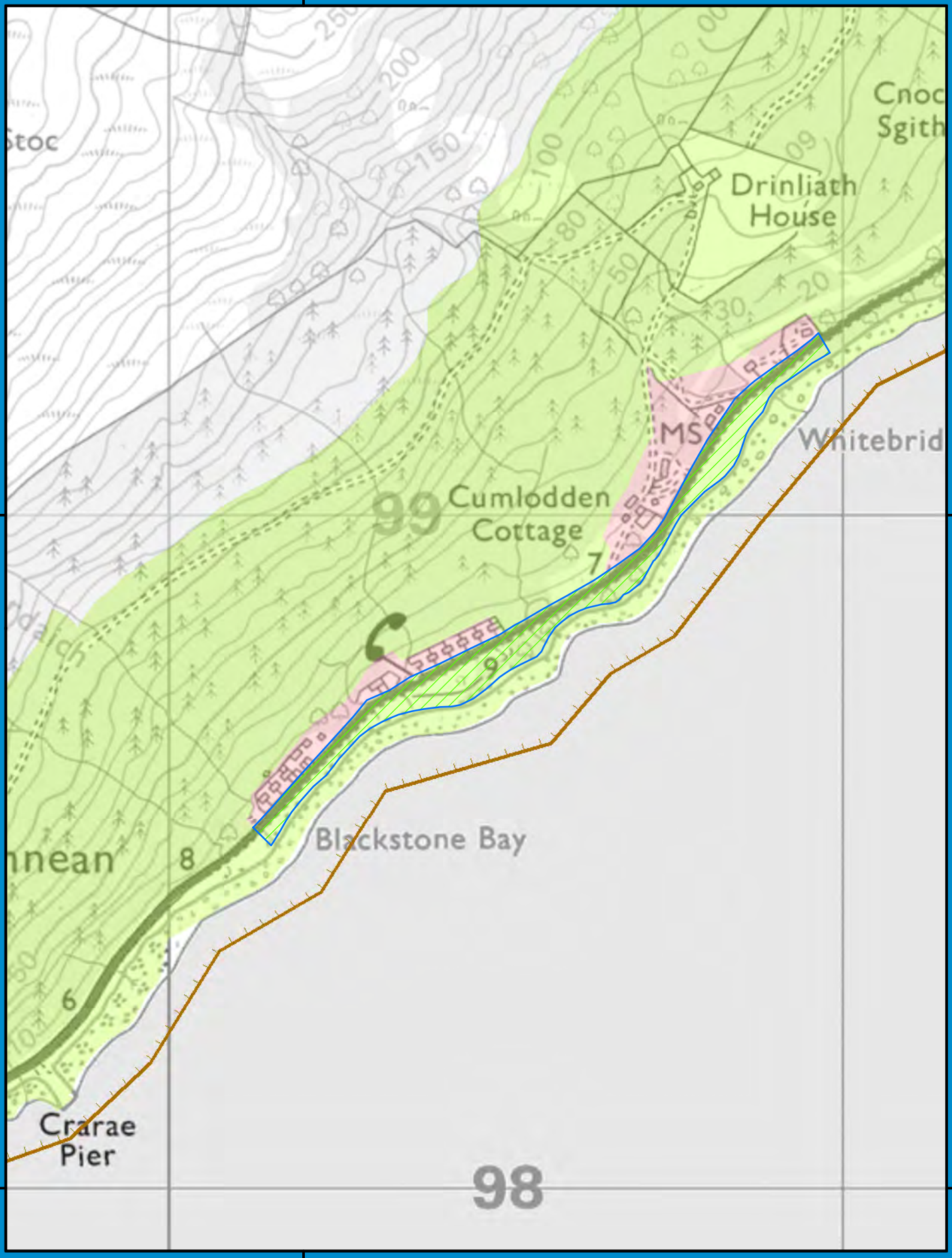


**Argyll and Bute Local Development Plan 2**

**Map Number 90**
**Cumlodden**

© Crown copyright and database right 2023.
All rights reserved.
Ordnance Survey Licence number 100023368.

300 Metres

Scale at A4 -1:7,500

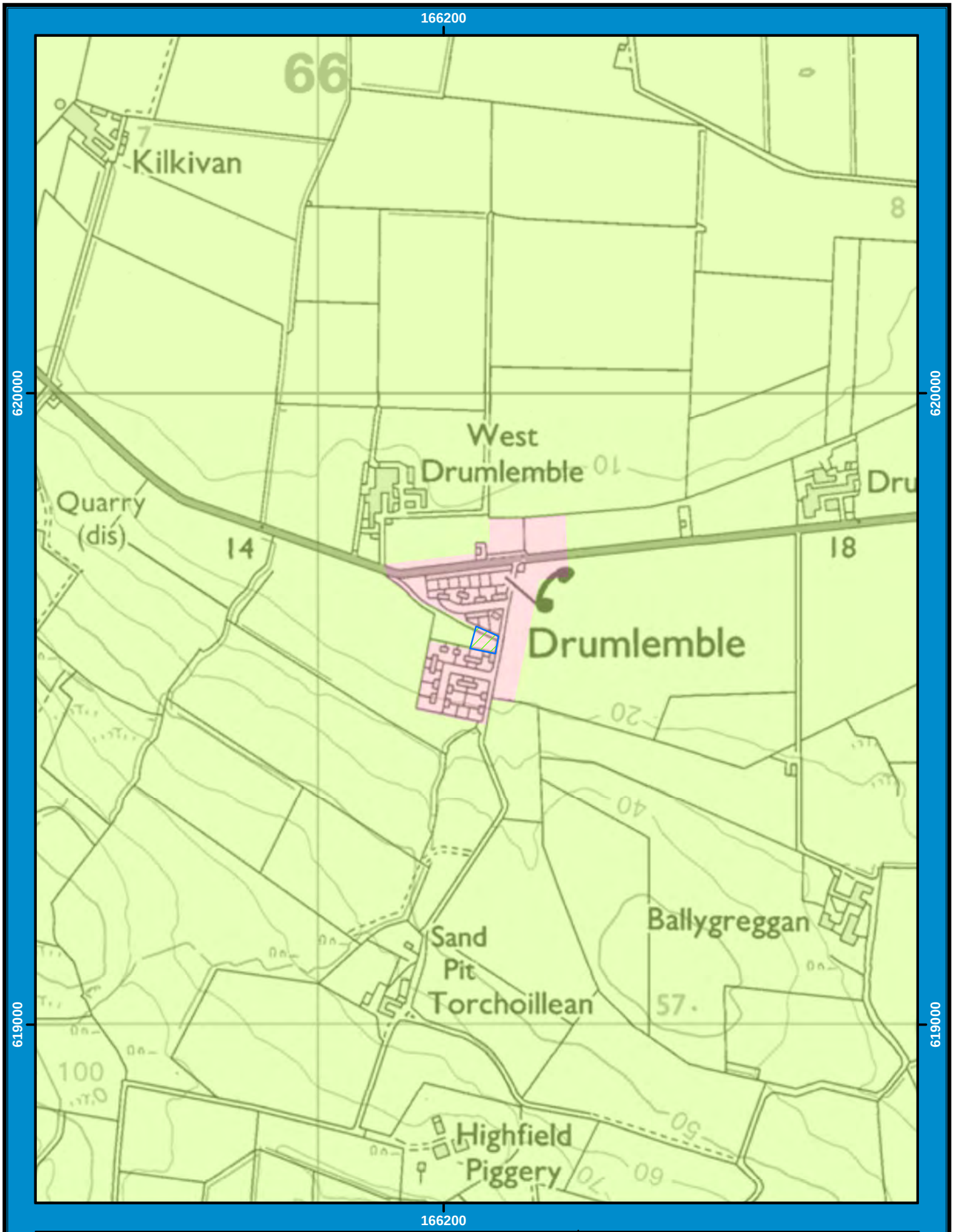


**Argyll and Bute Local Development Plan 2**

**Map Number 91**
**Drumlemble**

© Crown copyright and database right 2023.
All rights reserved.
Ordnance Survey Licence number 100023368.

300 Metres

Scale at A4 -1:7,500

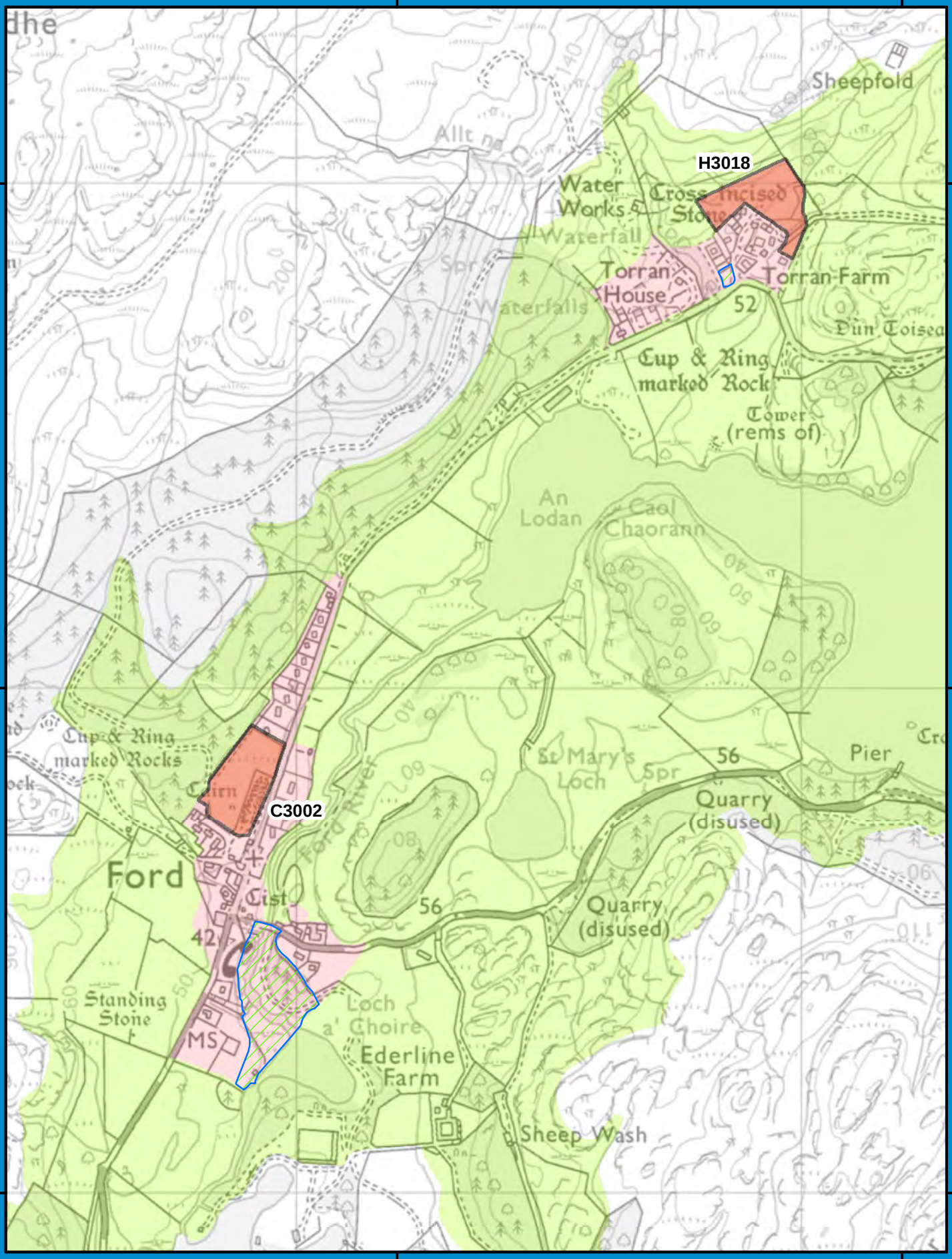


**Argyll and Bute Local Development Plan 2**

**Map Number 92**
**Ford and Torran**

© Crown copyright and database right 2023.
All rights reserved.
Ordnance Survey Licence number 100023368.

400 Metres

Scale at A4 -1:10,000

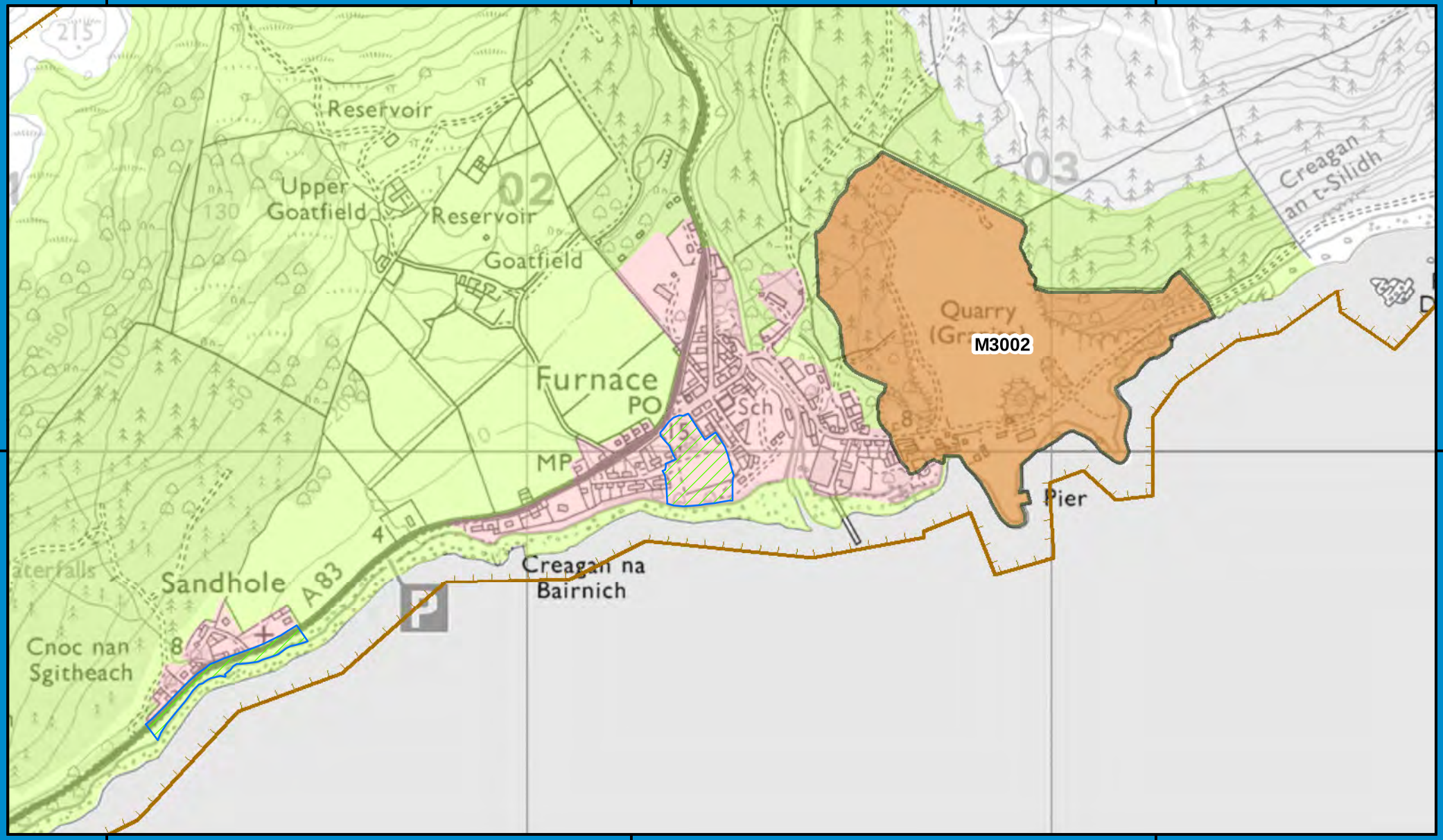


**Argyll and Bute Local Development Plan 2**

**Map Number 93**
**Furnace and Sandhole**

© Crown copyright and database right 2023.
All rights reserved.
Ordnance Survey Licence number 100023368.

425 Metres

Scale at A4 -1:10,000

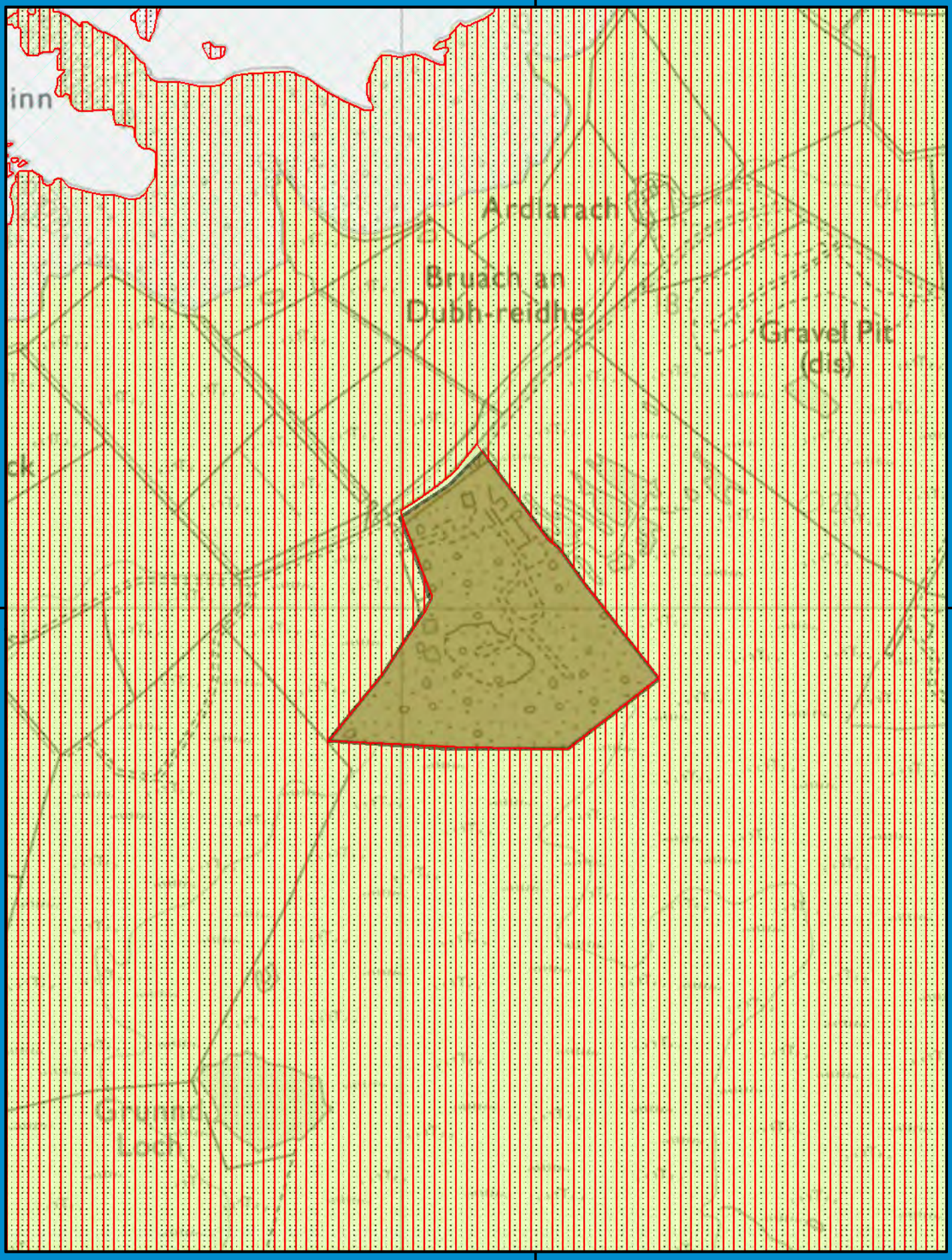


**Argyll and Bute Local Development Plan 2**

**Map Number 94**

**Gartbreck Waste Management Site**

© Crown copyright and database right 2023.
All rights reserved.
Ordnance Survey Licence number 100023368.

300 Metres

Scale at A4 -1:7,500

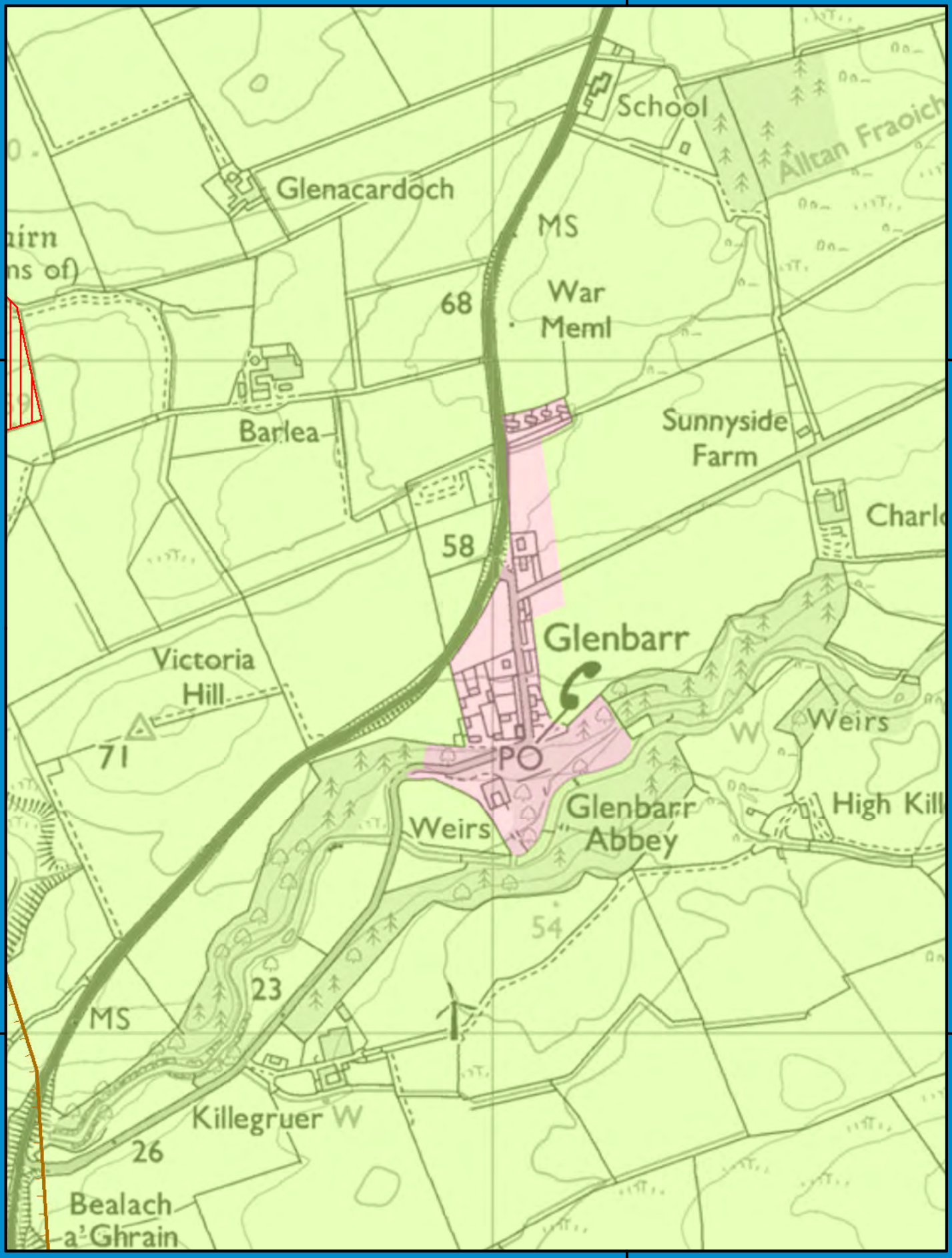


**Argyll and Bute Local Development Plan 2**

**Map Number 95**
**Glenbarr**

© Crown copyright and database right 2023.
All rights reserved.
Ordnance Survey Licence number 100023368.

300 Metres

Scale at A4 -1:7,500

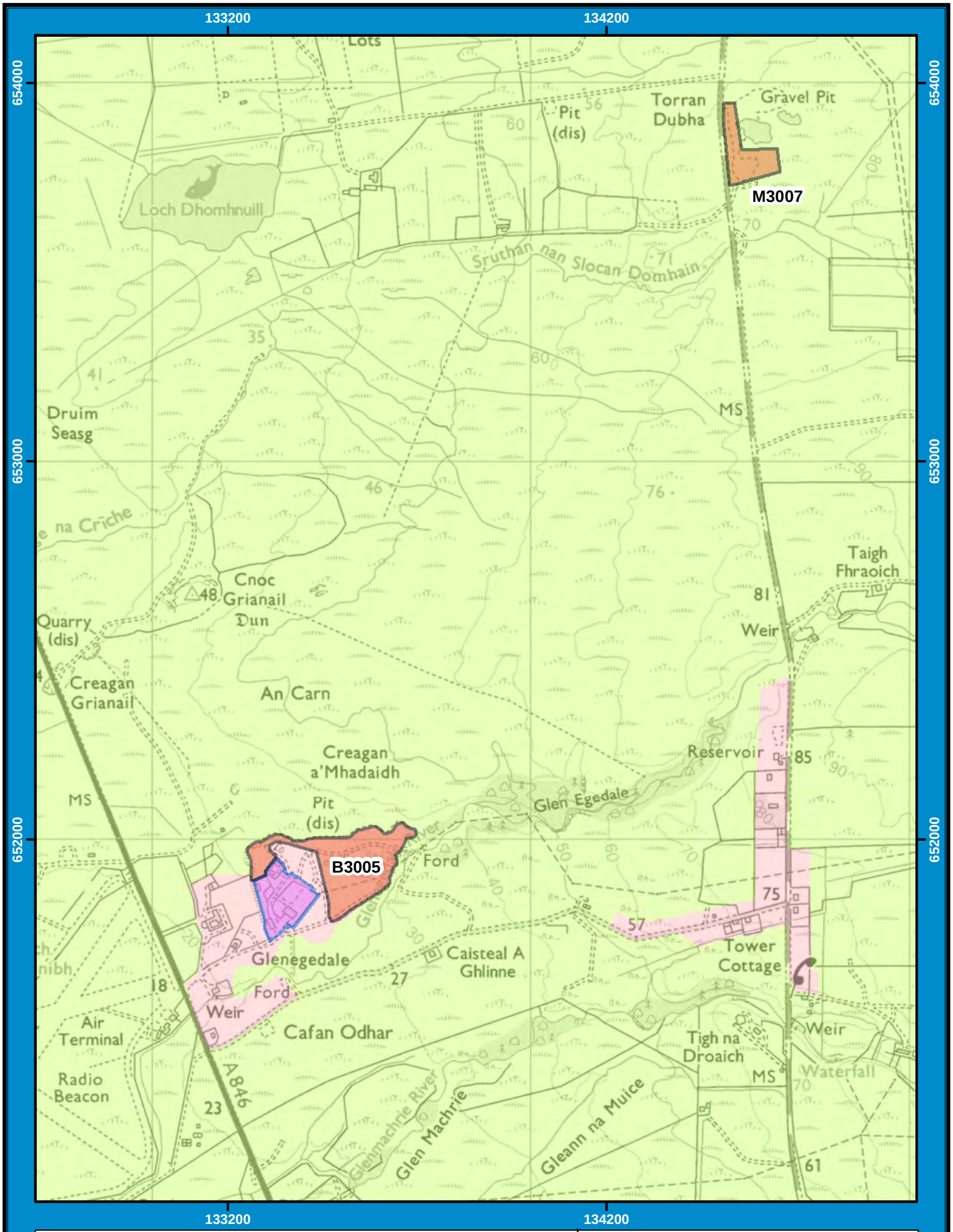


**Argyll and Bute Local Development Plan 2**

**Map Number 96**
**Glenegedale**

© Crown copyright and database right 2023.
All rights reserved.
Ordnance Survey Licence number 100023368.

500 Metres

Scale at A4 -1:12,500

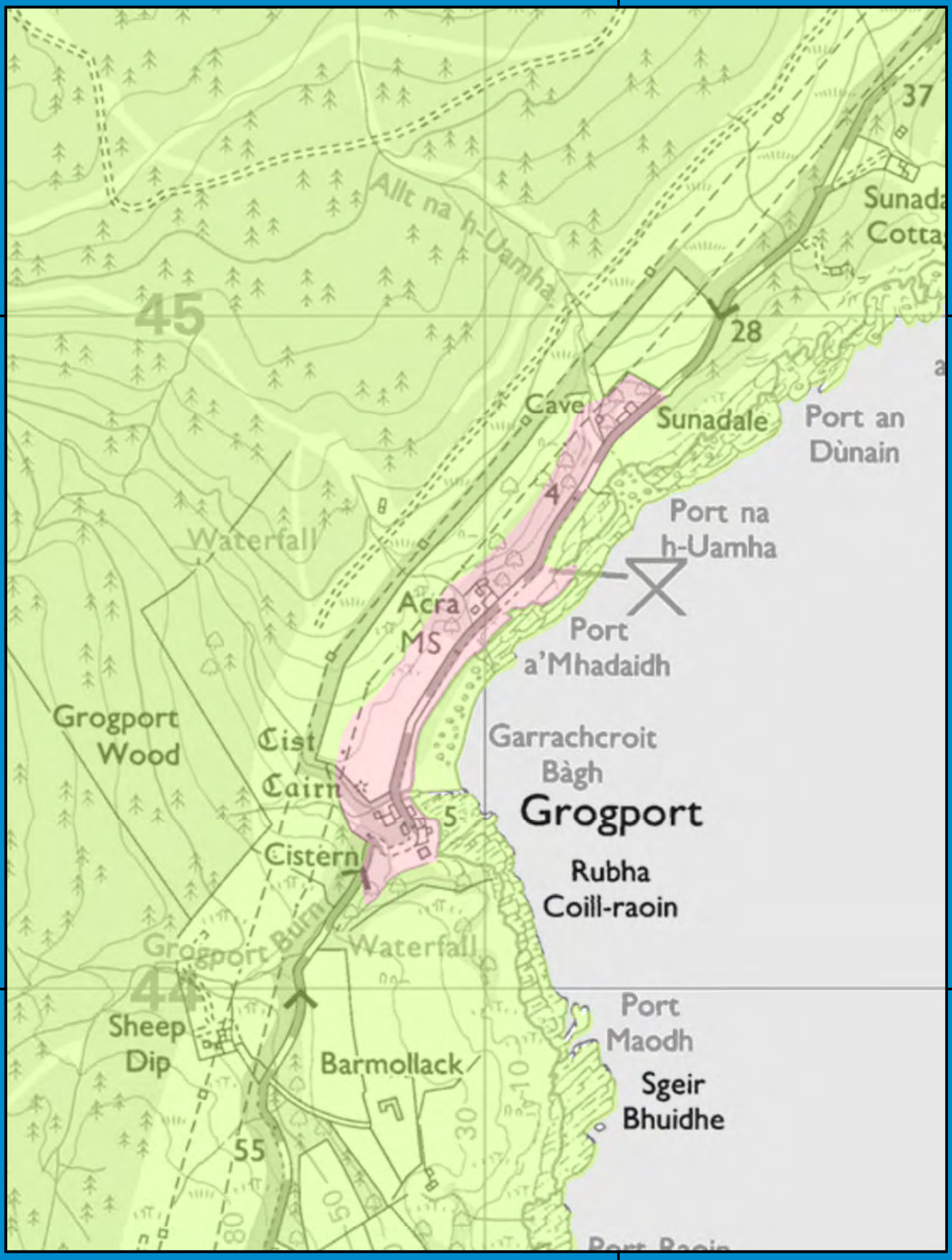


**Argyll and Bute Local Development Plan 2**

**Map Number 97**
**Grogport**

© Crown copyright and database right 2023.
All rights reserved.
Ordnance Survey Licence number 100023368.

300 Metres

Scale at A4 -1:7,500

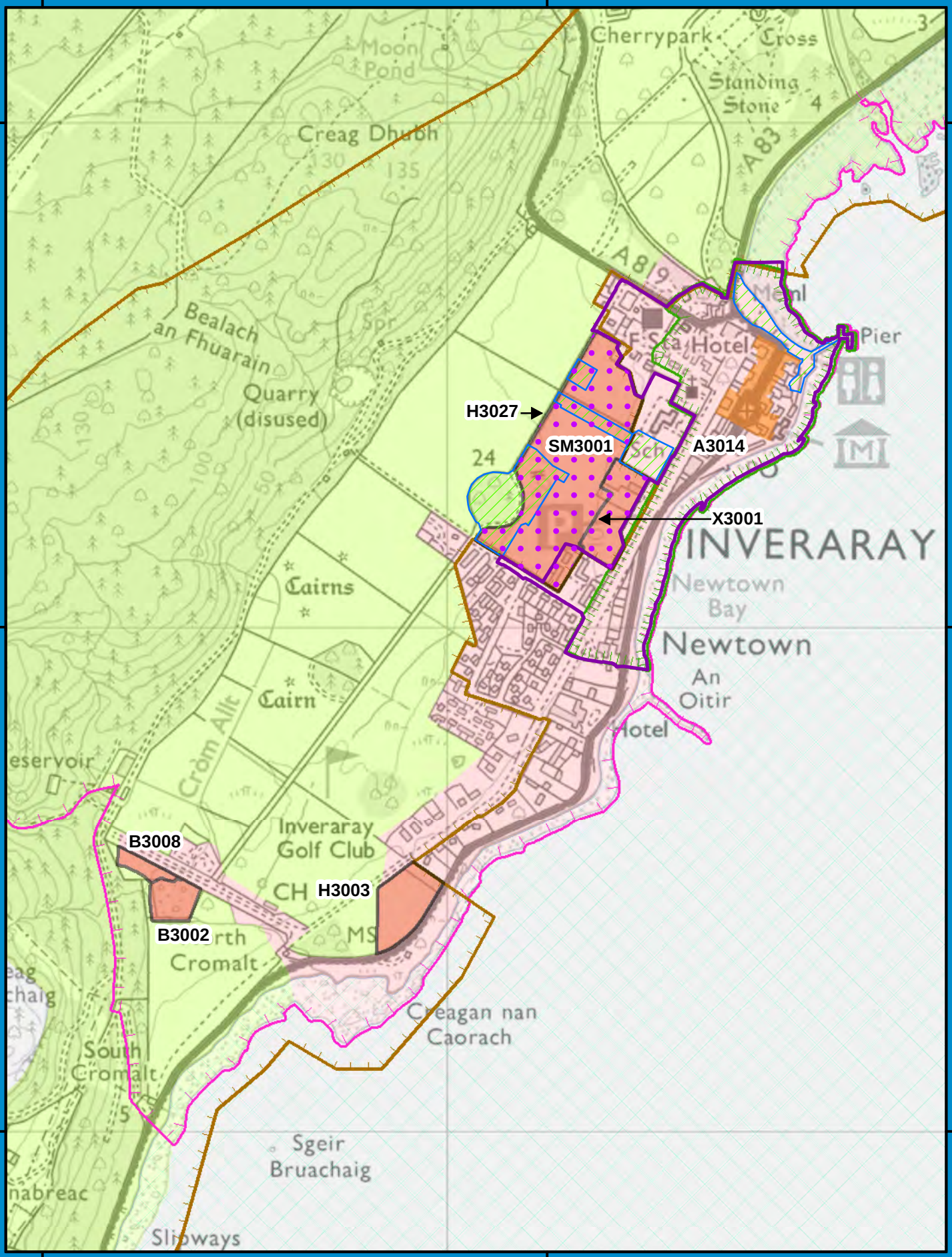


**Argyll and Bute Local Development Plan 2**

**Map Number 98**
**Inveraray**

© Crown copyright and database right 2023.
All rights reserved.
Ordnance Survey Licence number 100023368.

400 Metres

Scale at A4 -1:10,000

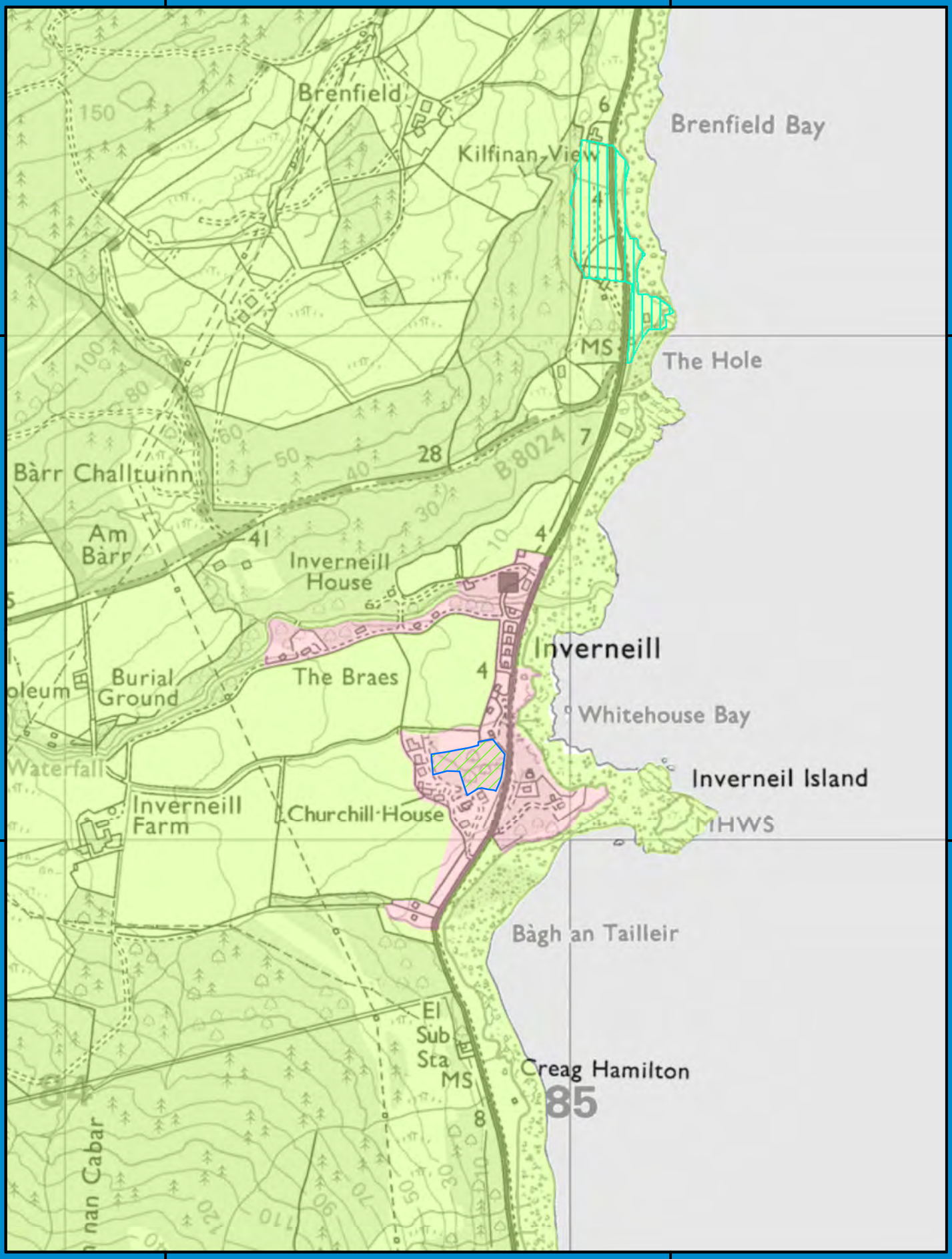


**Argyll and Bute Local Development Plan 2**

**Map Number 99**
**Inverneill**

© Crown copyright and database right 2023.
All rights reserved.
Ordnance Survey Licence number 100023368.

400 Metres

Scale at A4 -1:10,000

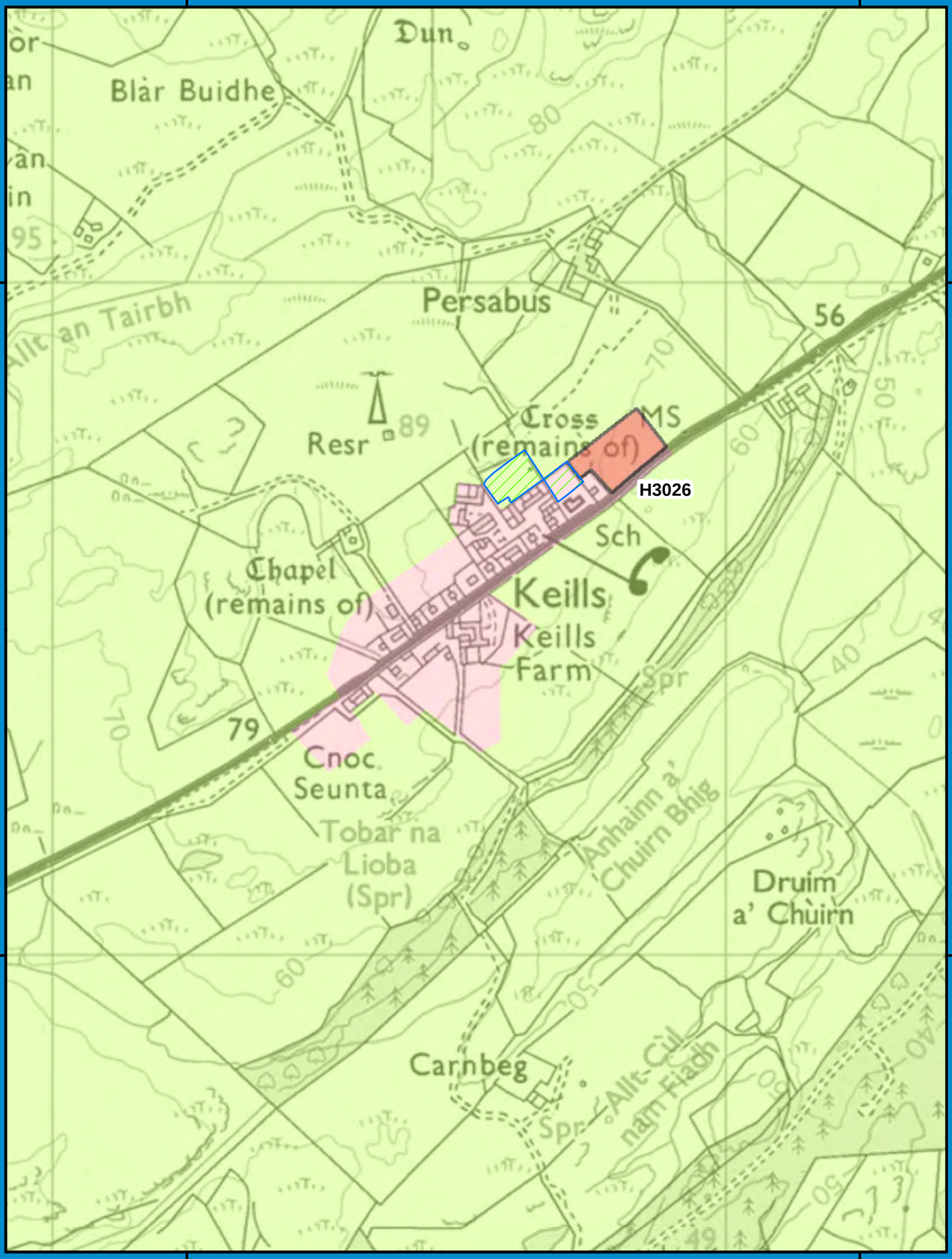


**Argyll and Bute Local Development Plan 2**

**Map Number 100**
**Keills**

© Crown copyright and database right 2023.
All rights reserved.
Ordnance Survey Licence number 100023368.

300 Metres

Scale at A4 -1:7,500

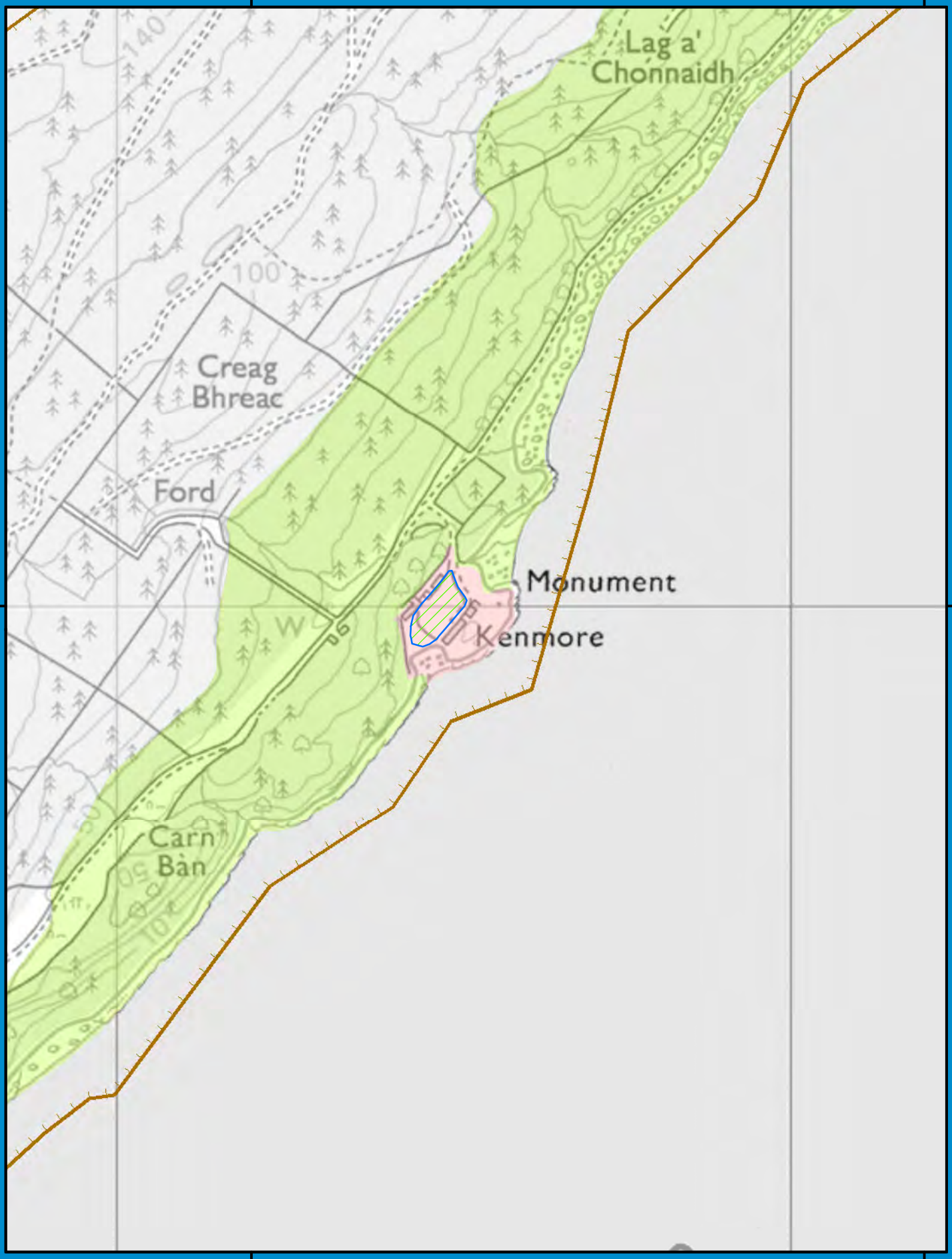


**Argyll and Bute Local Development Plan 2**

**Map Number 101**
**Kenmore**

© Crown copyright and database right 2023.
All rights reserved.
Ordnance Survey Licence number 100023368.

300 Metres

Scale at A4 -1:7,500

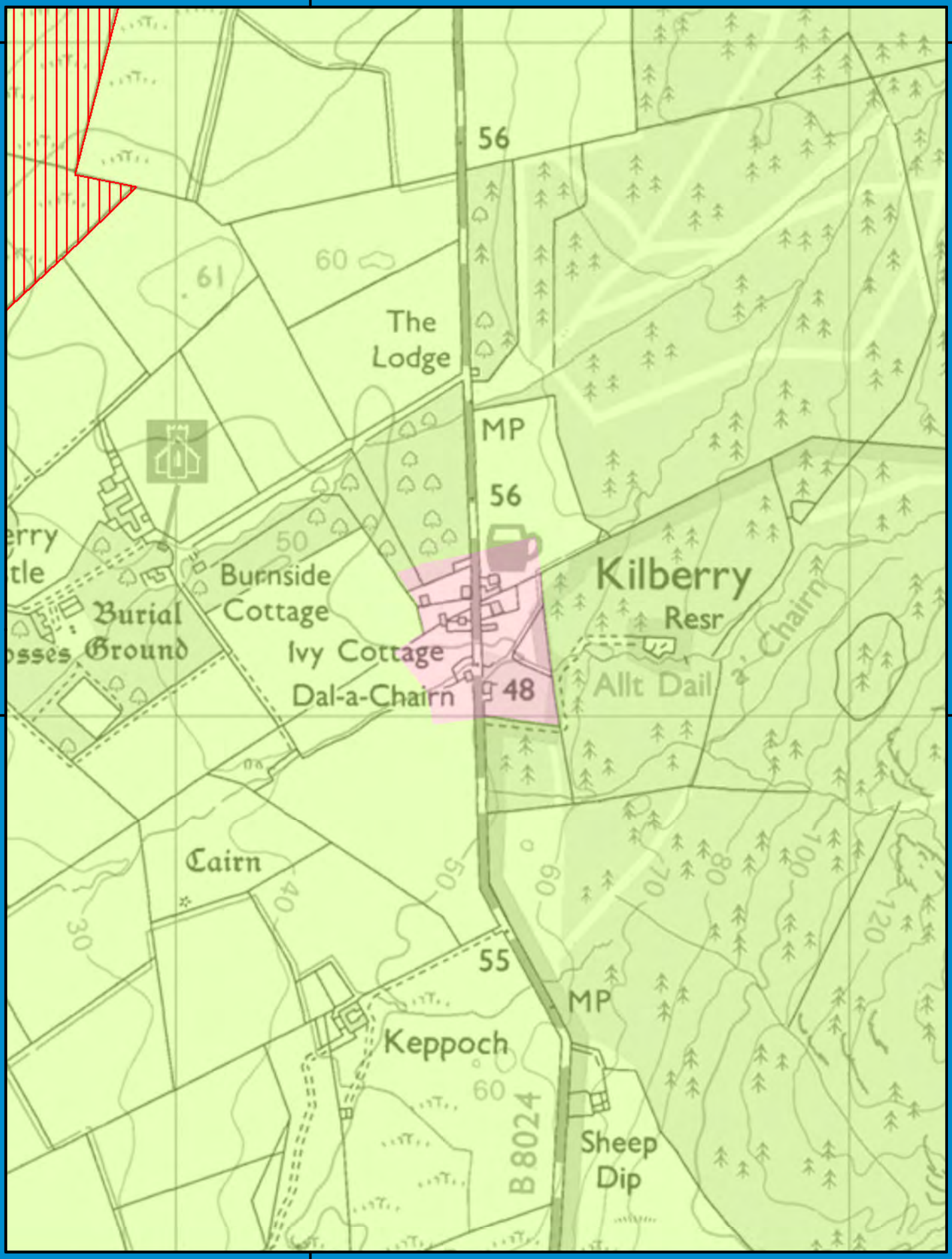


**Argyll and Bute Local Development Plan 2**

**Map Number 102**
**Kilberry**

© Crown copyright and database right 2023.
All rights reserved.
Ordnance Survey Licence number 100023368.

300
Metres

Scale at A4 -1:7,500

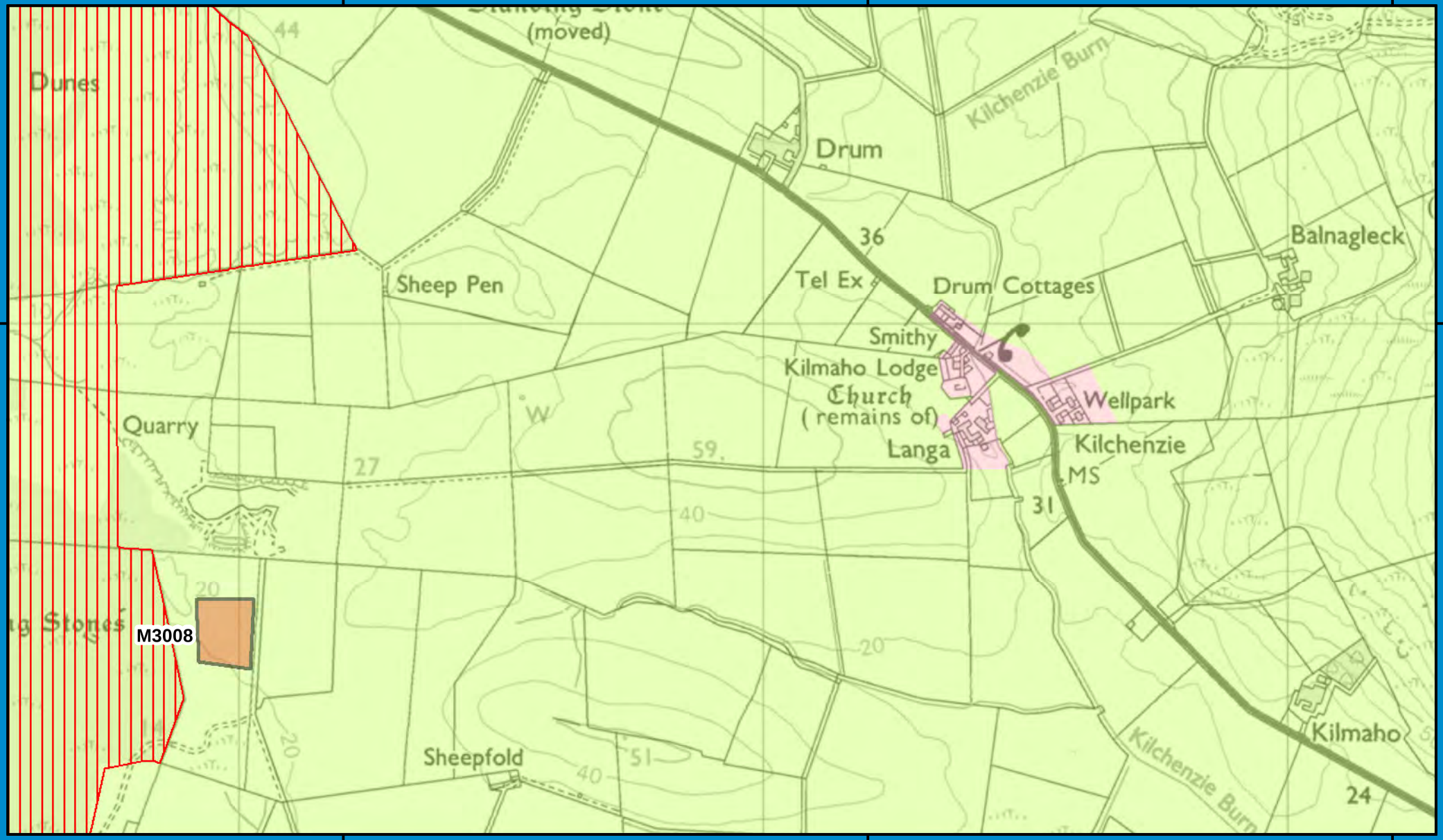


**Argyll and Bute Local Development Plan 2**

**Map Number 103**
**Kilchenzie**

© Crown copyright and database right 2023.
All rights reserved.
Ordnance Survey Licence number 100023368.

425 Metres

Scale at A4 -1:10,000

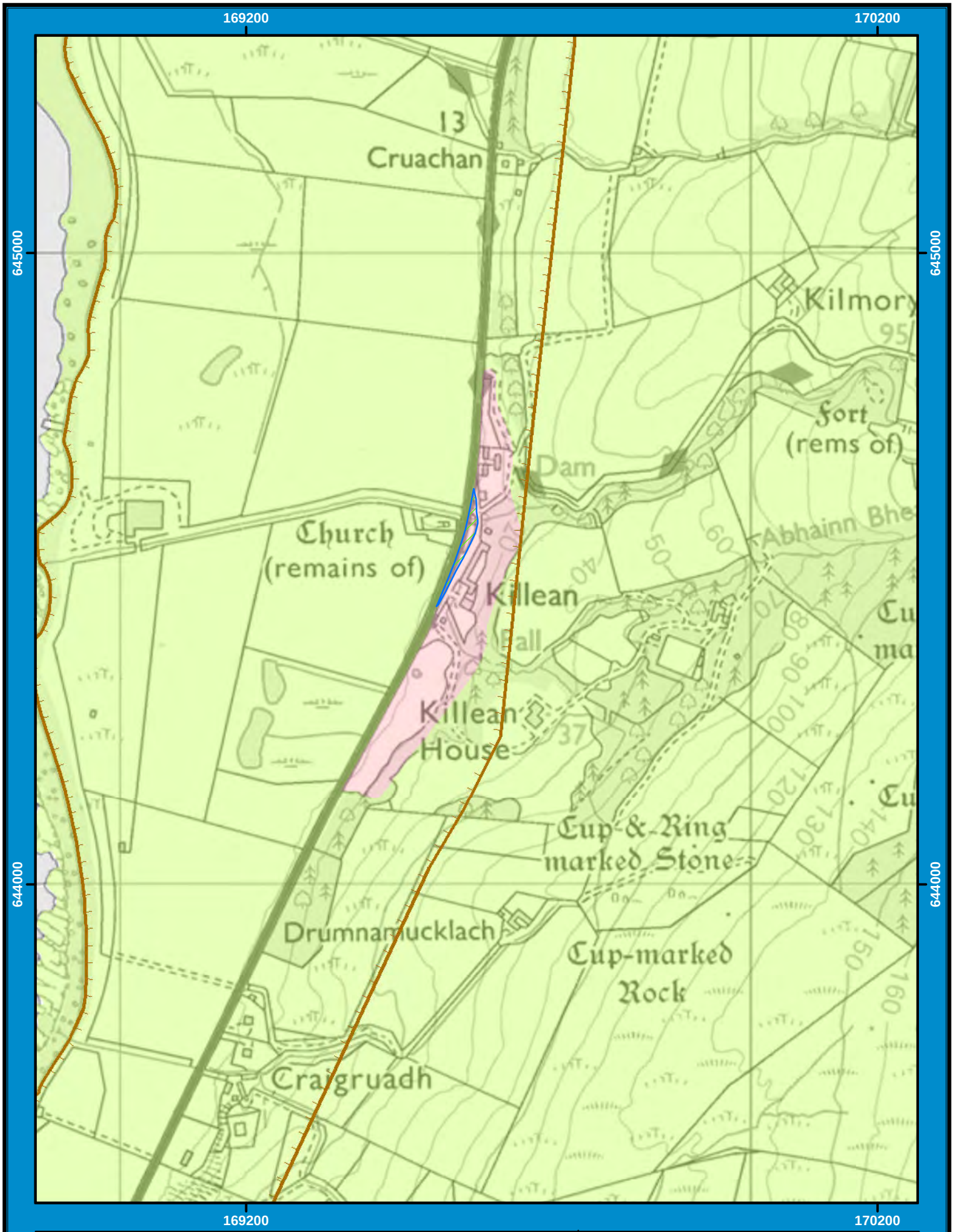


**Argyll and Bute Local Development Plan 2**

**Map Number 104**
**Killean**

© Crown copyright and database right 2023.
All rights reserved.
Ordnance Survey Licence number 100023368.

300 Metres

Scale at A4 -1:7,500

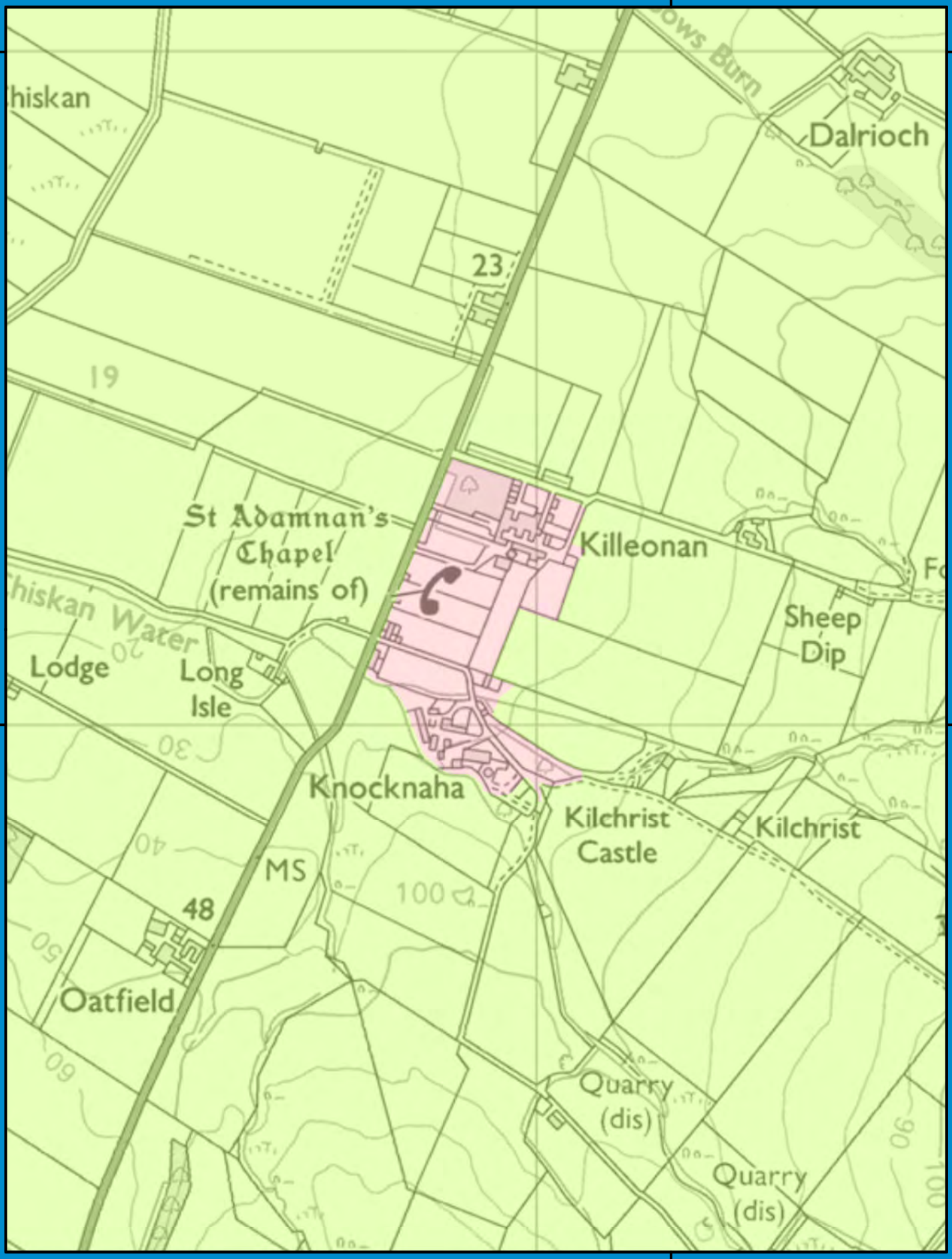


**Argyll and Bute Local Development Plan 2**

**Map Number 105**
**Killeonan / Knocknaha**

© Crown copyright and database right 2023.
All rights reserved.
Ordnance Survey Licence number 100023368.

300 Metres

Scale at A4 -1:7,500

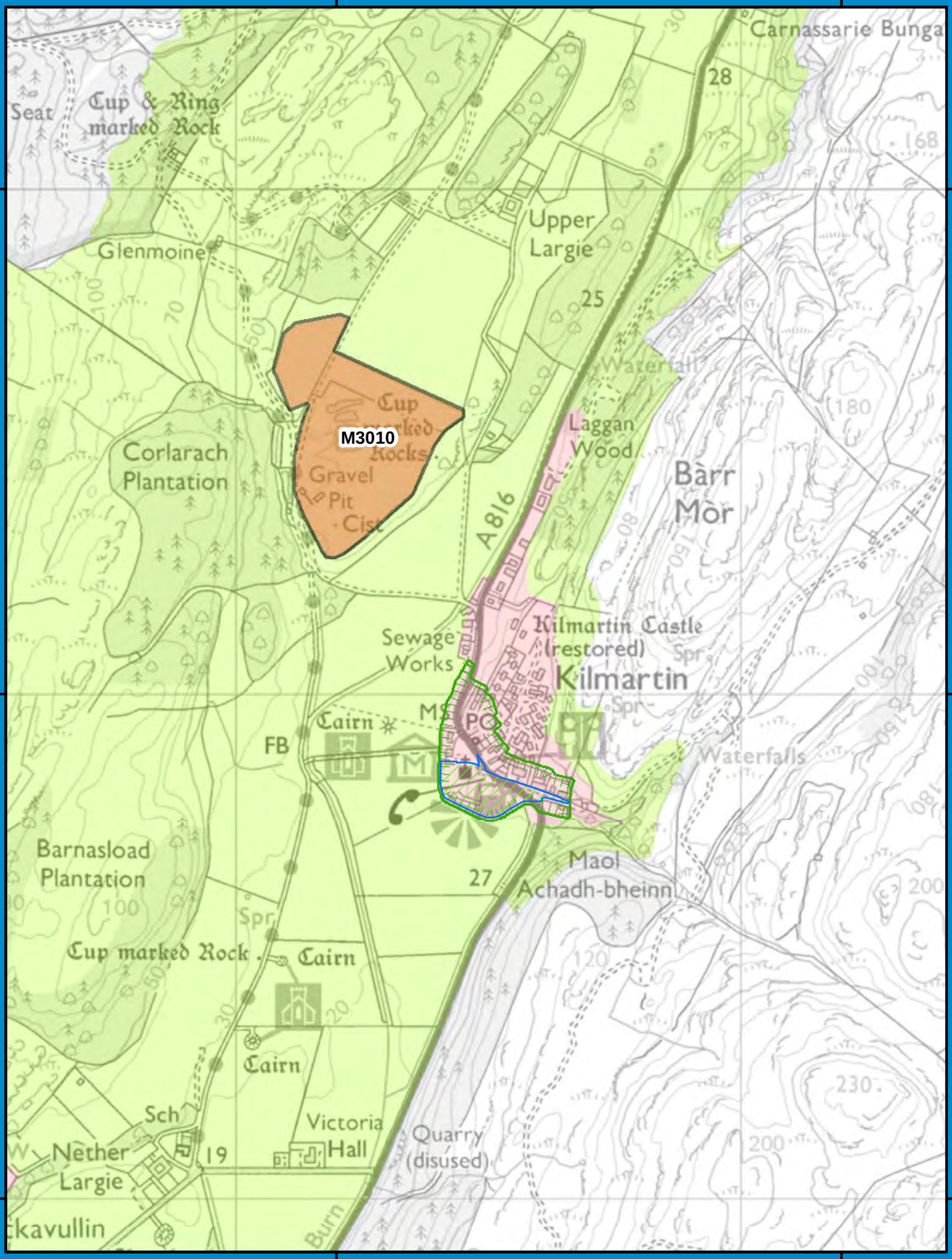


**Argyll and Bute Local Development Plan 2**

**Map Number 106**
**Kilmartin**

© Crown copyright and database right 2023.
All rights reserved.
Ordnance Survey Licence number 100023368.

400 Metres

Scale at A4 -1:10,000

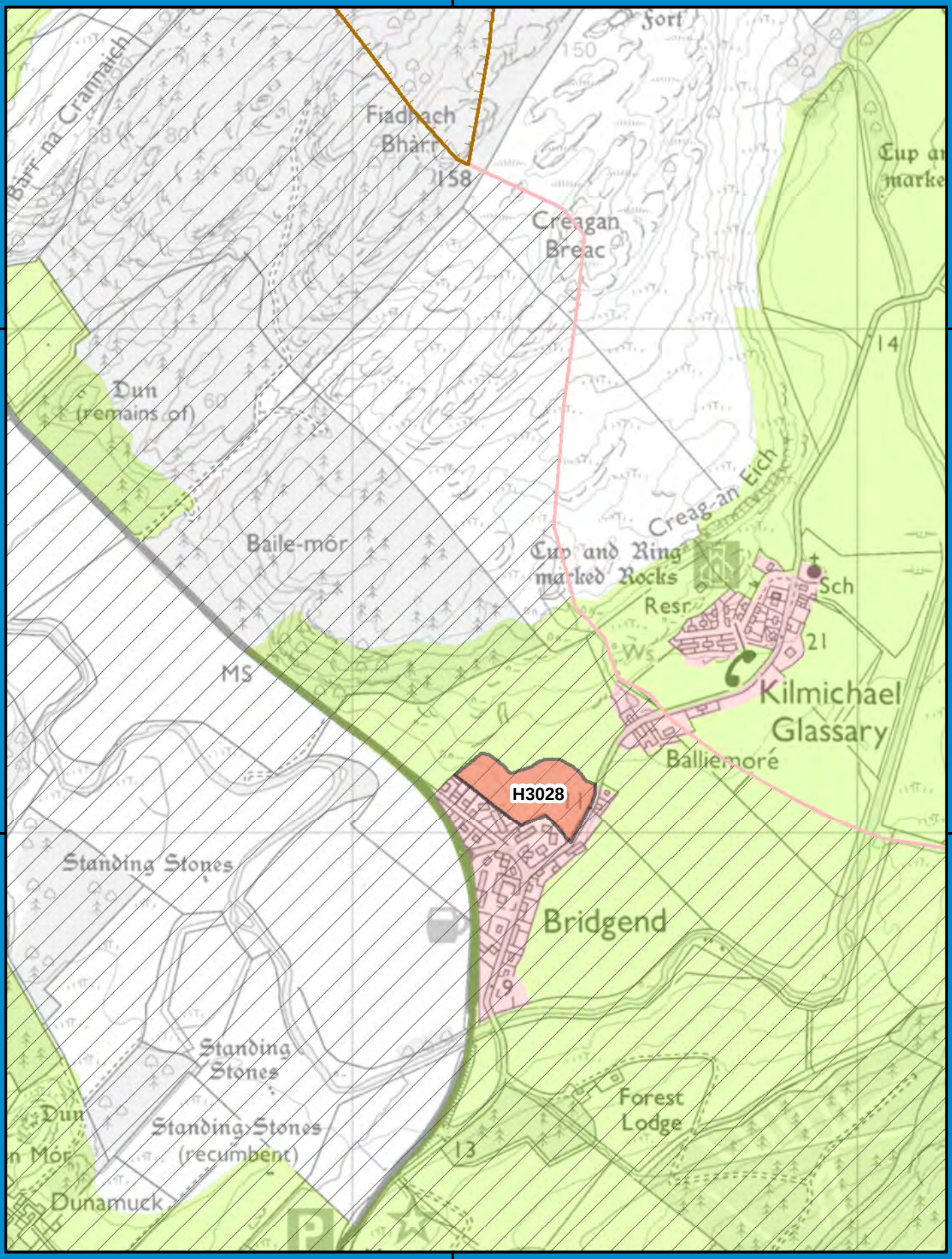


**Argyll and Bute Local Development Plan 2**

**Map Number 107**
**Kilmichael Glassary / Bridgend**

© Crown copyright and database right 2023.
All rights reserved.
Ordnance Survey Licence number 100023368.

400
Metres

Scale at A4 -1:10,000

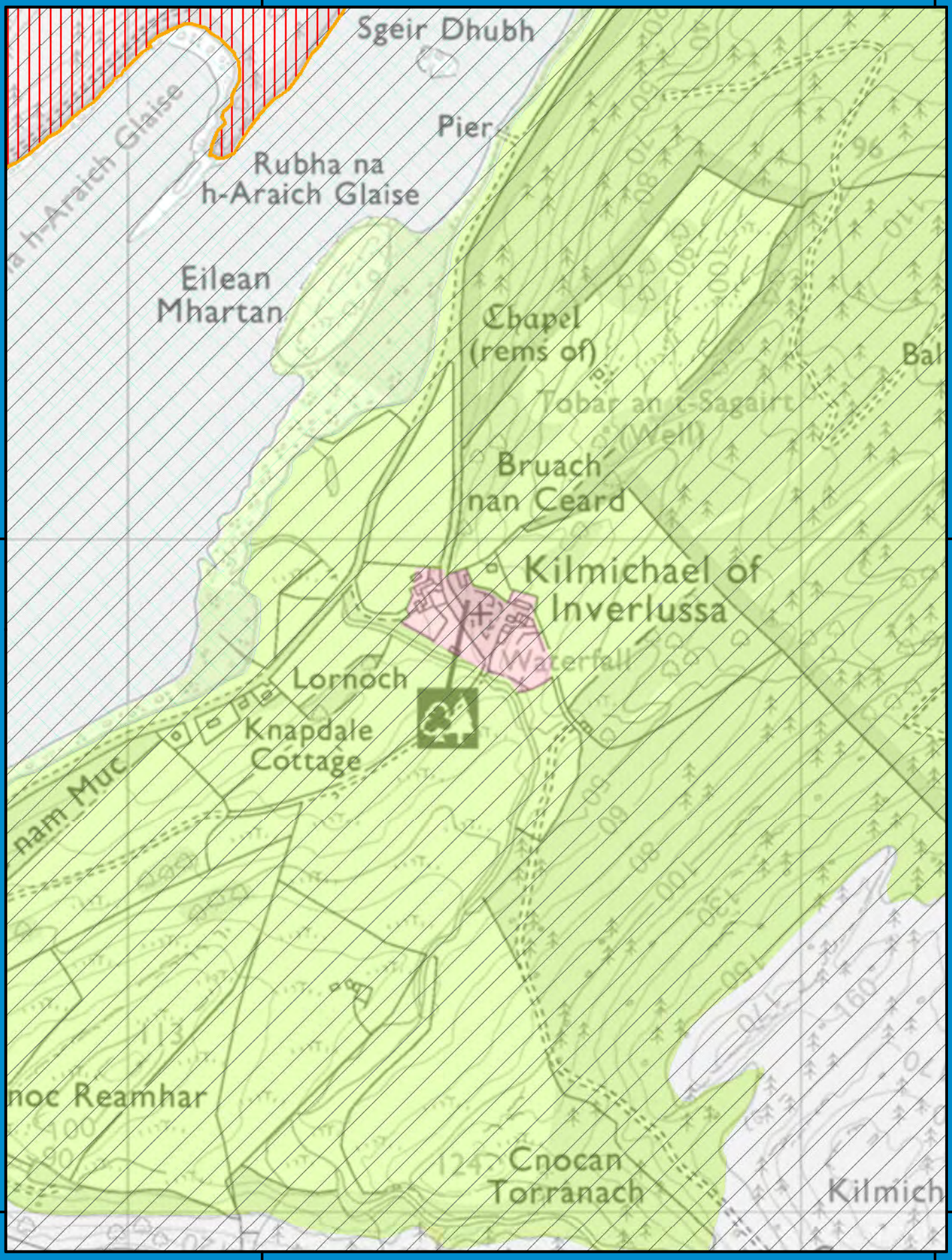


**Argyll and Bute Local Development Plan 2**

**Map Number 108**
**Kilmichael of Inverlussa**

© Crown copyright and database right 2023.
All rights reserved.
Ordnance Survey Licence number 100023368.

300 Metres

Scale at A4 -1:7,500

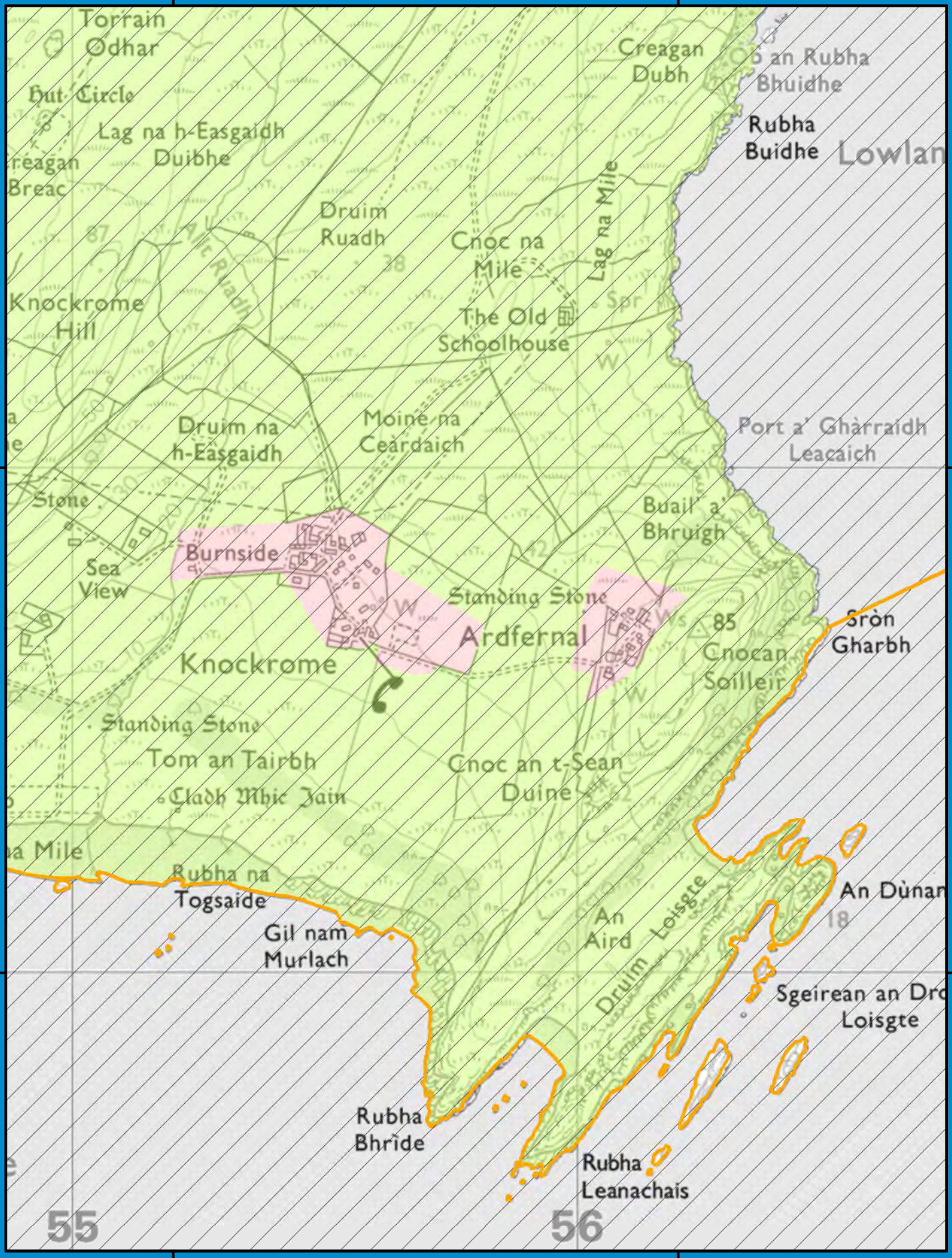


**Argyll and Bute Local Development Plan 2**

**Map Number 109**
**Knockrome / Ardfernal**

© Crown copyright and database right 2023.
All rights reserved.
Ordnance Survey Licence number 100023368.

400 Metres

Scale at A4 -1:10,000

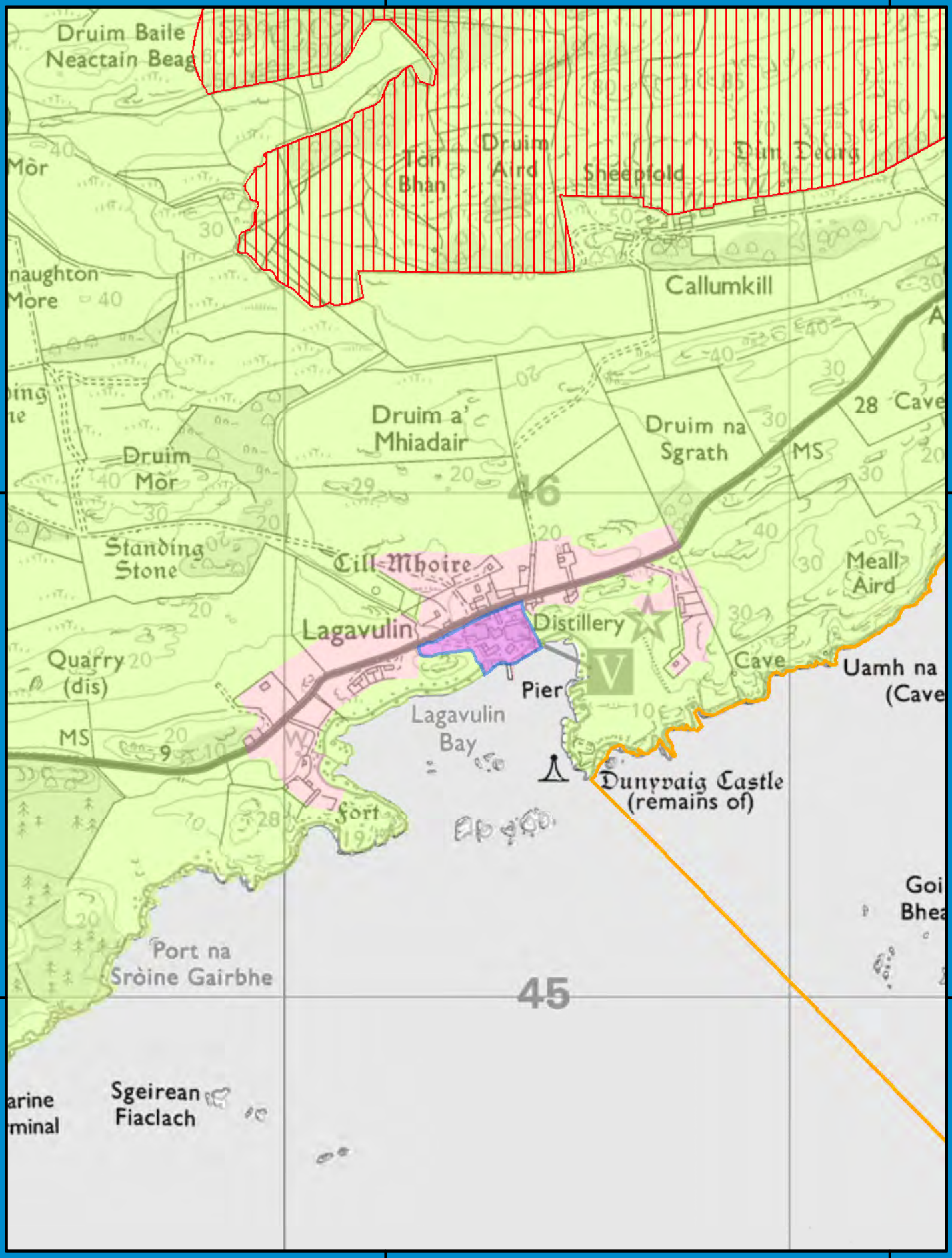


**Argyll and Bute Local Development Plan 2**

**Map Number 110**
**Lagavulin**

© Crown copyright and database right 2023.
All rights reserved.
Ordnance Survey Licence number 100023368.

400 Metres

Scale at A4 -1:10,000

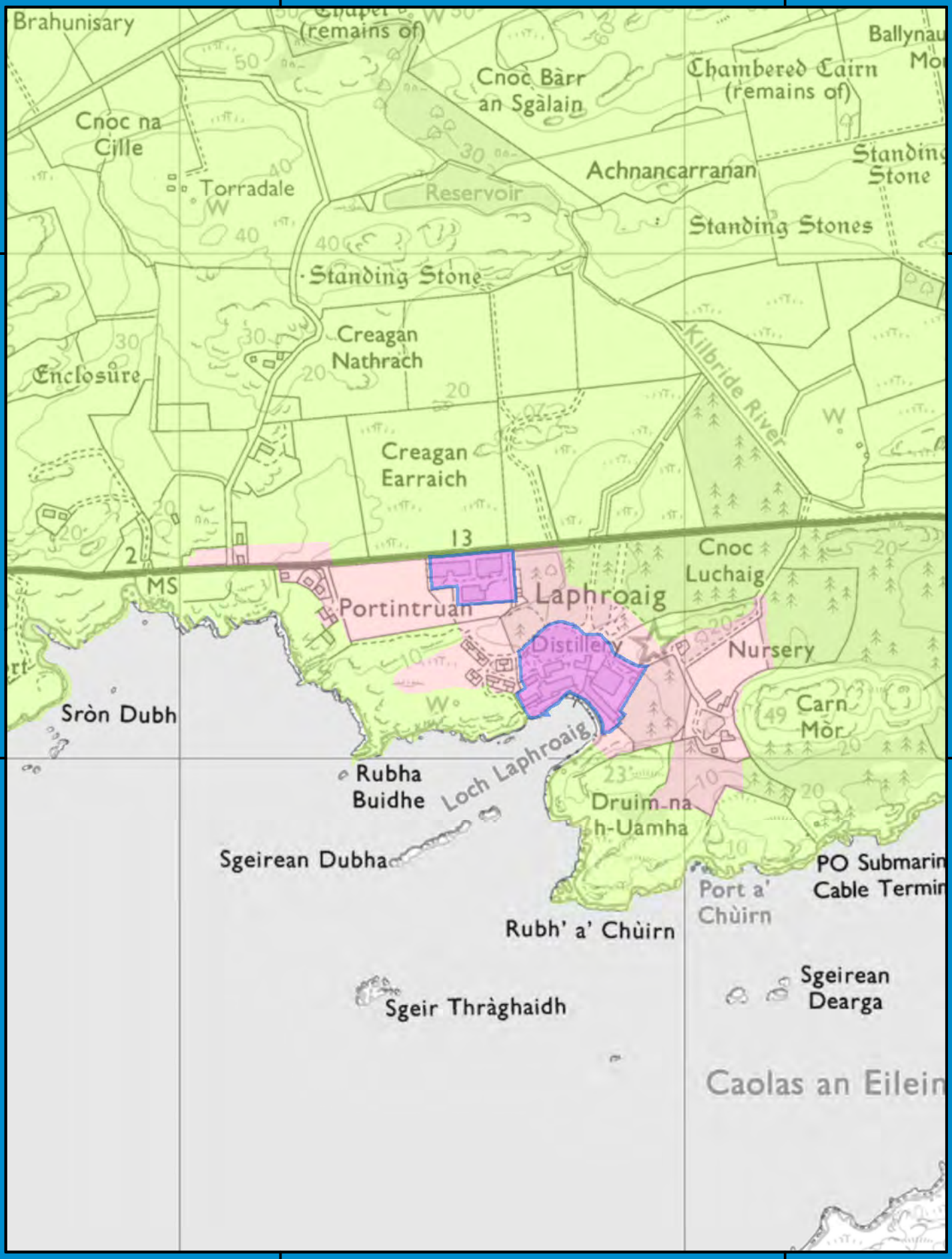


**Argyll and Bute Local Development Plan 2**

**Map Number 111**
**Laphroaig**

© Crown copyright and database right 2023.
All rights reserved.
Ordnance Survey Licence number 100023368.

400 Metres

Scale at A4 -1:10,000

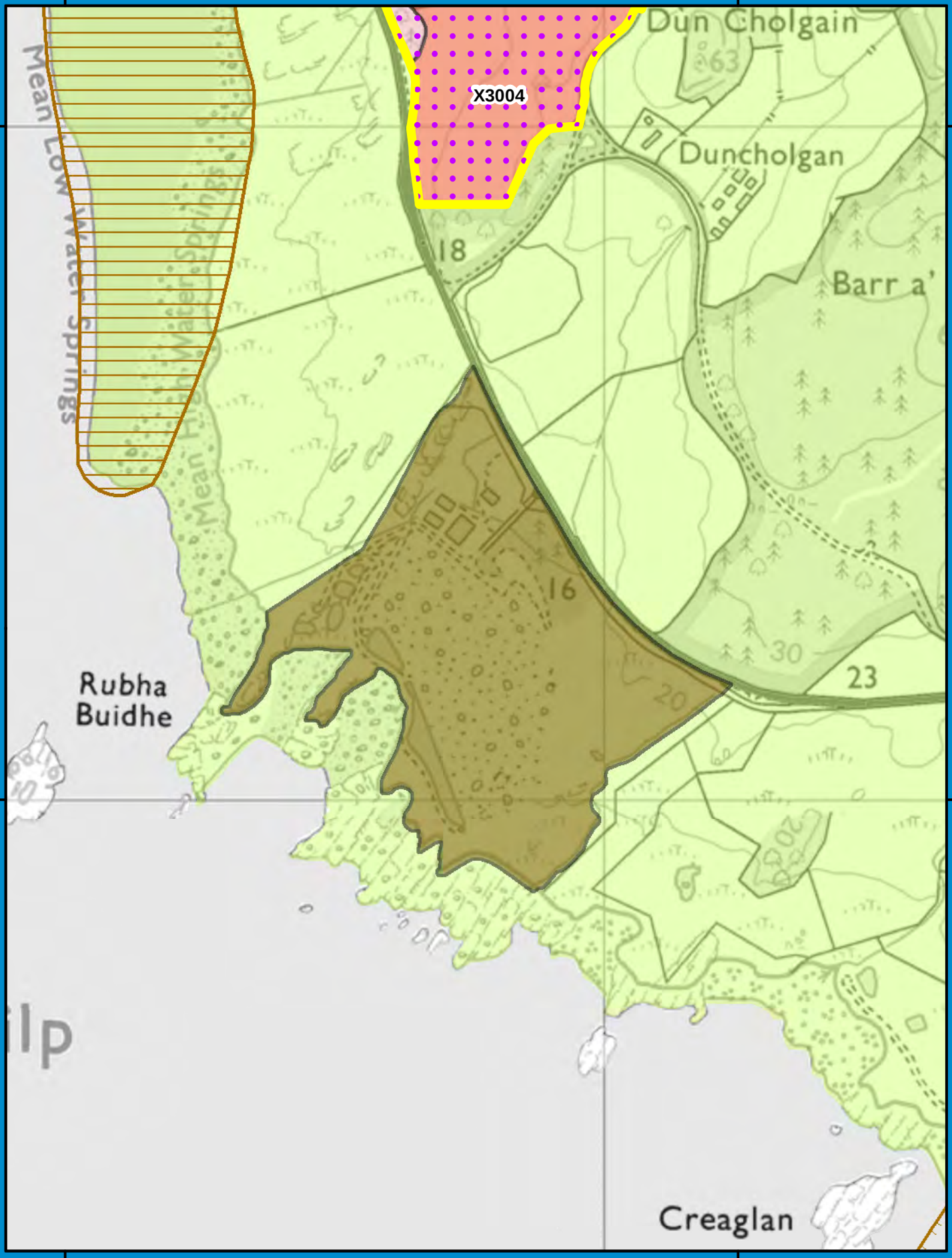


**Argyll and Bute Local Development Plan 2**

**Map Number 112**

**Lingerton Waste Management Site**

© Crown copyright and database right 2023.
All rights reserved.
Ordnance Survey Licence number 100023368.

300 Metres

Scale at A4 -1:7,500

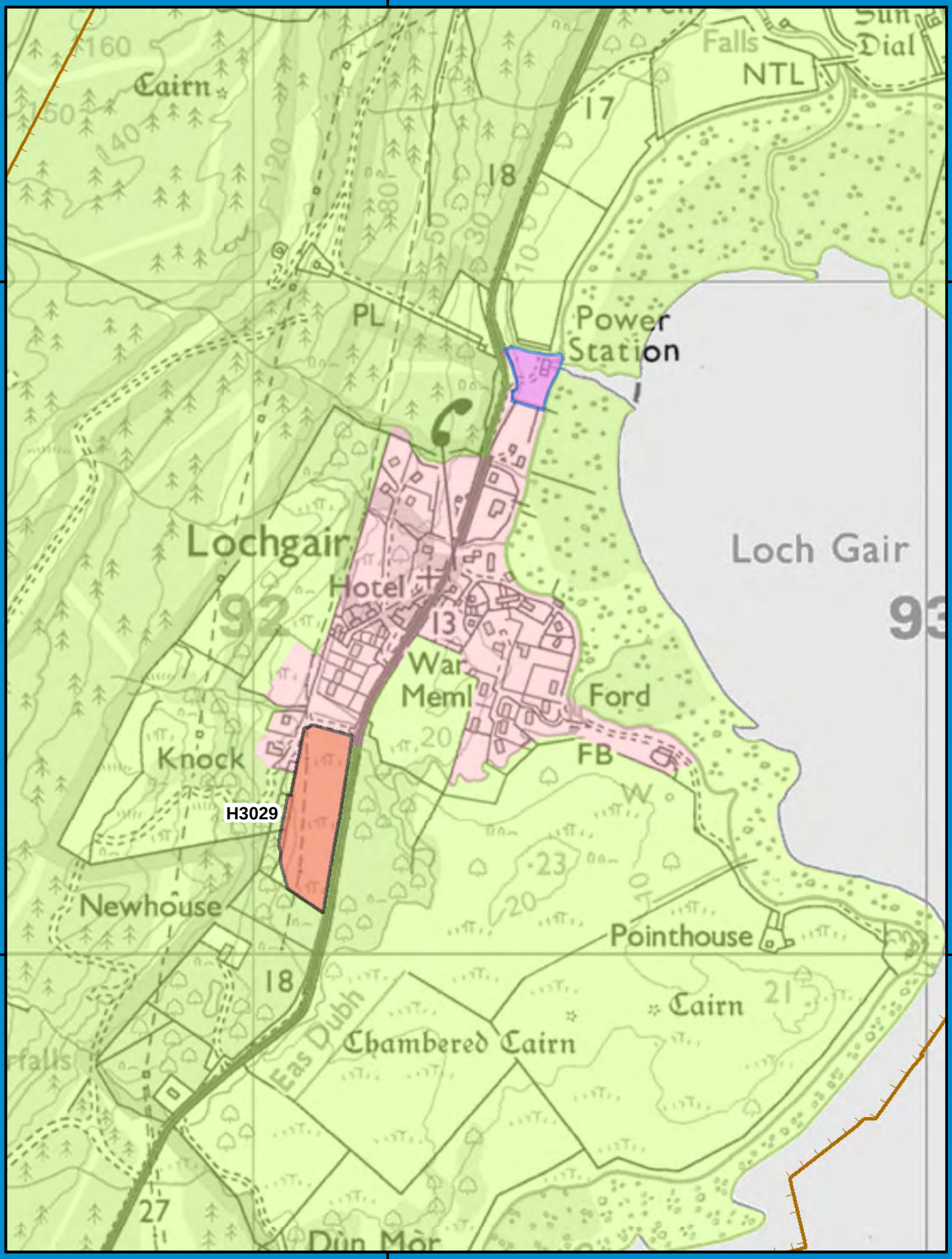


**Argyll and Bute Local Development Plan 2**

**Map Number 113**
**Lochgair**

© Crown copyright and database right 2023.
All rights reserved.
Ordnance Survey Licence number 100023368.

300 Metres

Scale at A4 -1:7,500

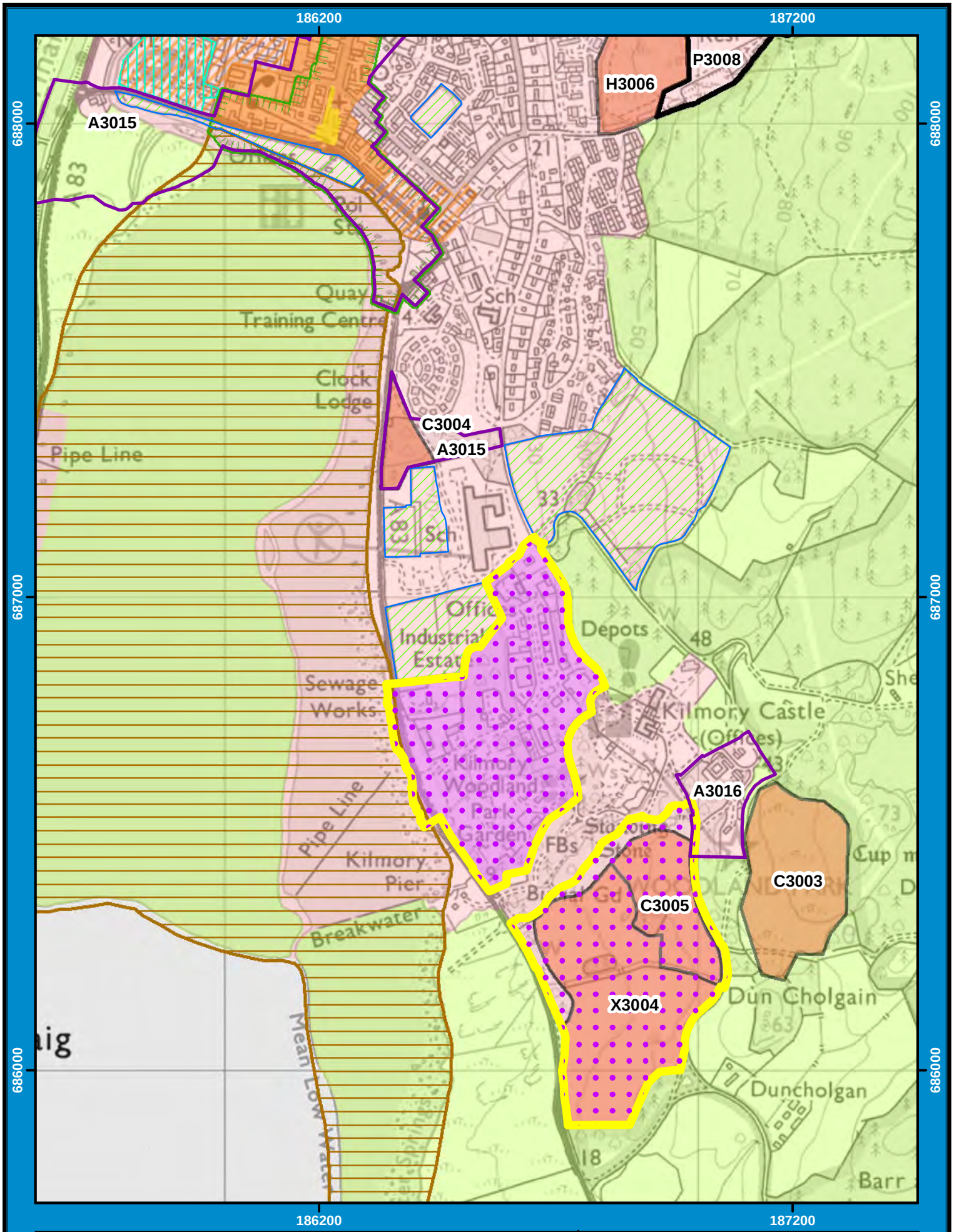


**Argyll and Bute Local Development Plan 2**

**Map Number 114**
**Lochgilphead - Kilmory**

© Crown copyright and database right 2023.
All rights reserved.
Ordnance Survey Licence number 100023368.

400 Metres

Scale at A4 -1:10,000

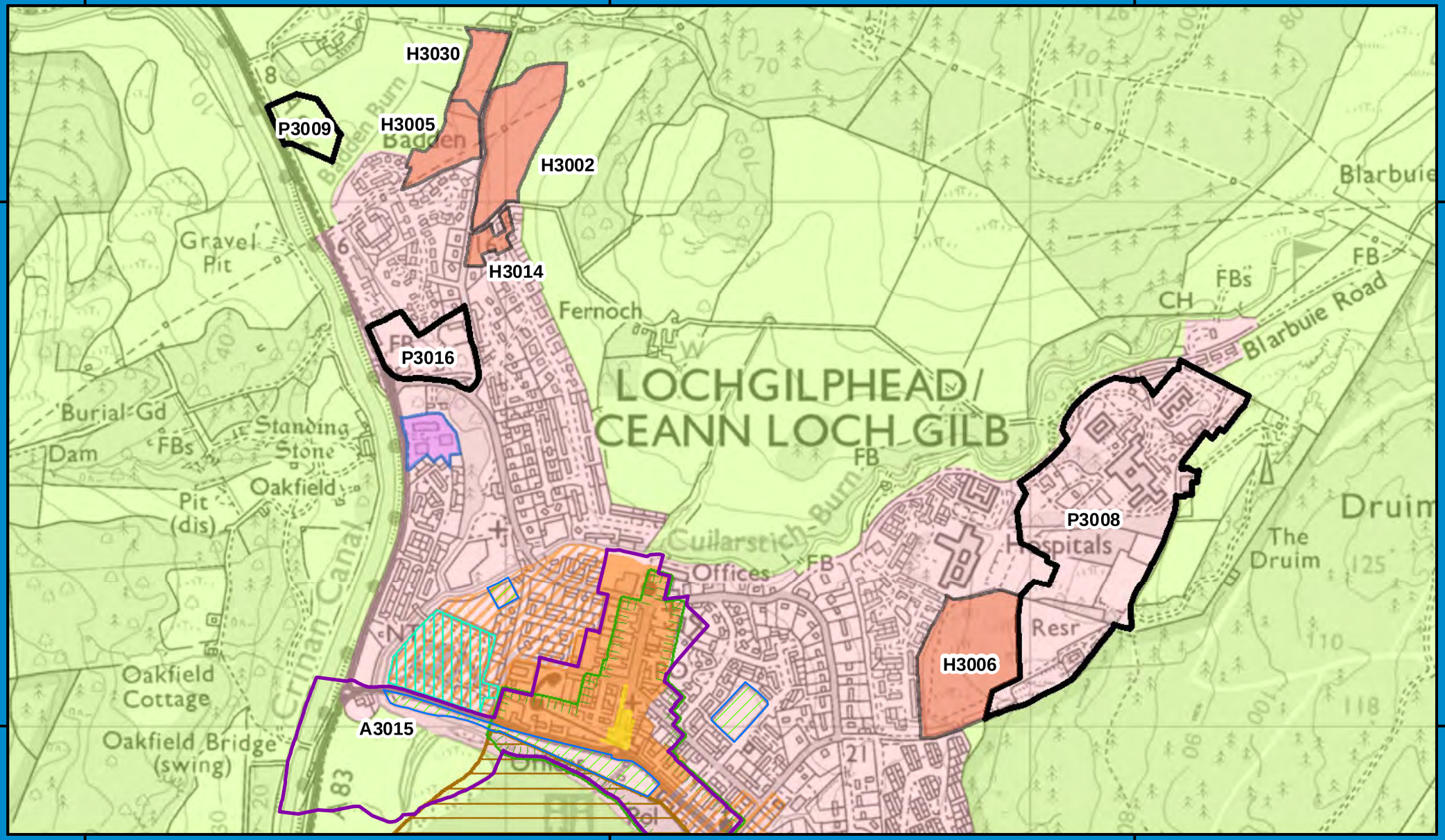


**Argyll and Bute Local Development Plan 2**

**Map Number 115**
**Lochgilphead North**

© Crown copyright and database right 2023.
All rights reserved.
Ordnance Survey Licence number 100023368.

425 Metres

Scale at A4 -1:10,000

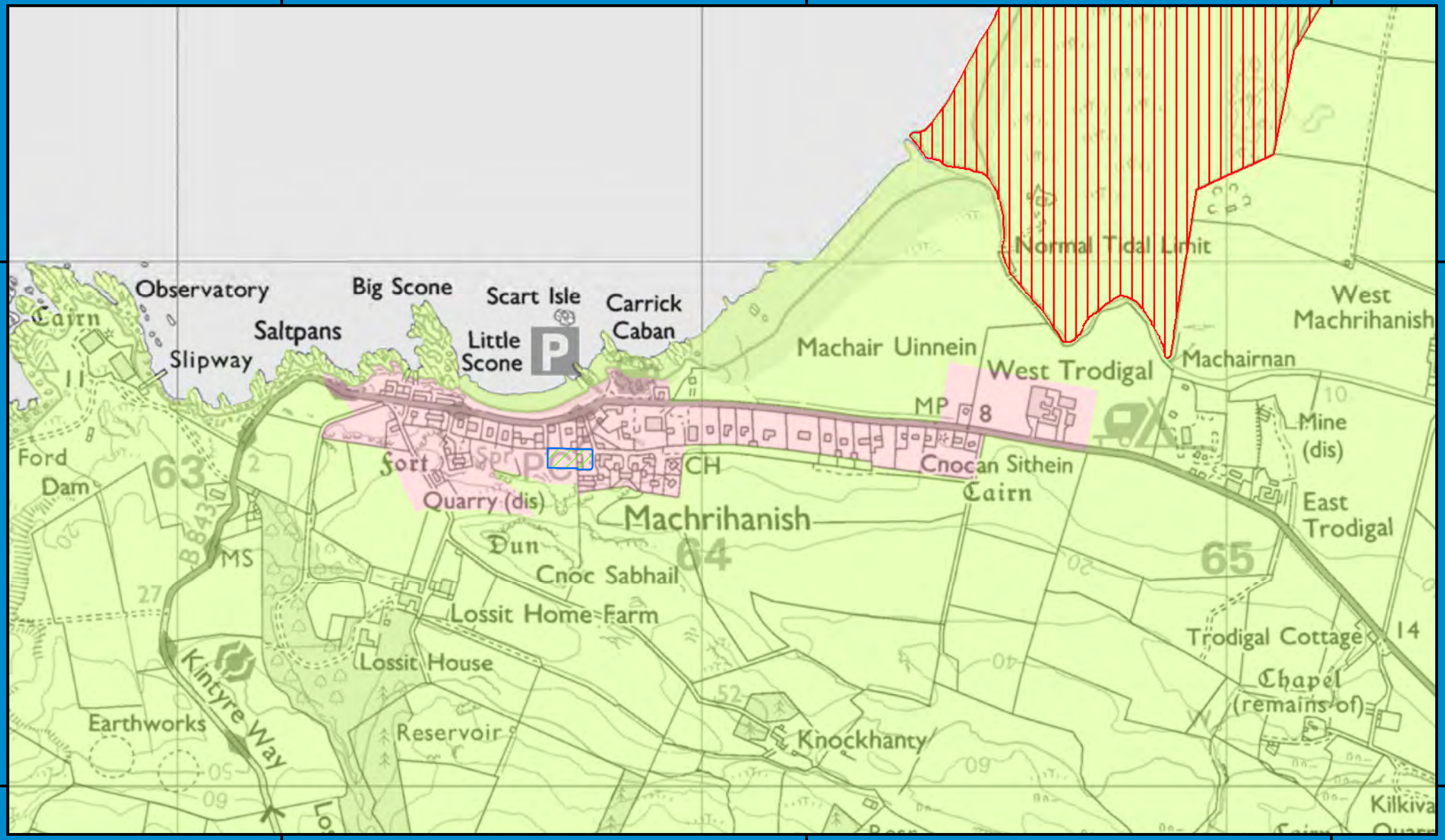


**Argyll and Bute Local Development Plan 2**

**Map Number 116**
**Machrihanish**

© Crown copyright and database right 2023.
All rights reserved.
Ordnance Survey Licence number 100023368.

425 Metres

Scale at A4 -1:10,000

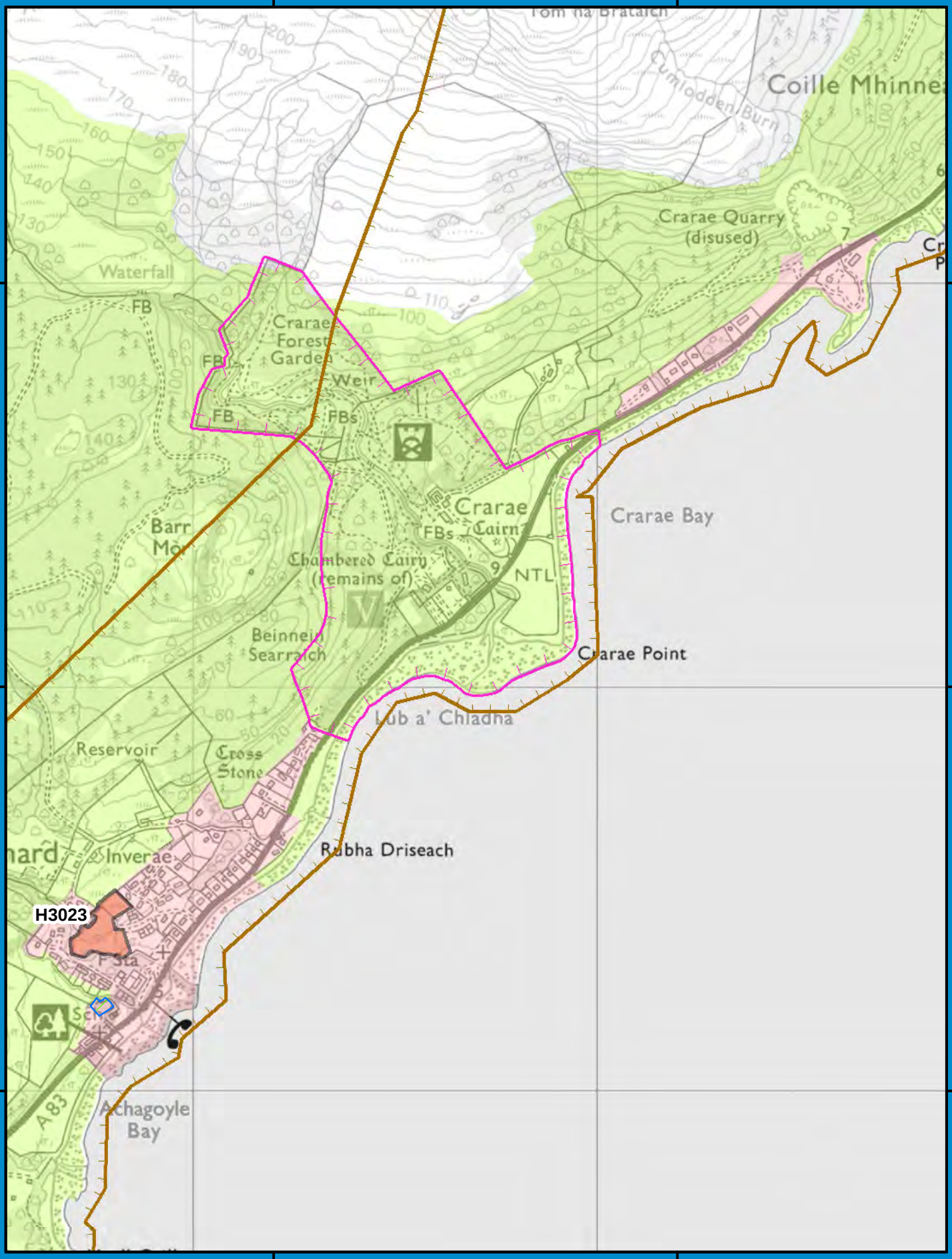


**Argyll and Bute Local Development Plan 2**

**Map Number 117**
**Minard and Crarae Point**

© Crown copyright and database right 2023.
All rights reserved.
Ordnance Survey Licence number 100023368.

500 Metres

Scale at A4 -1:12,500

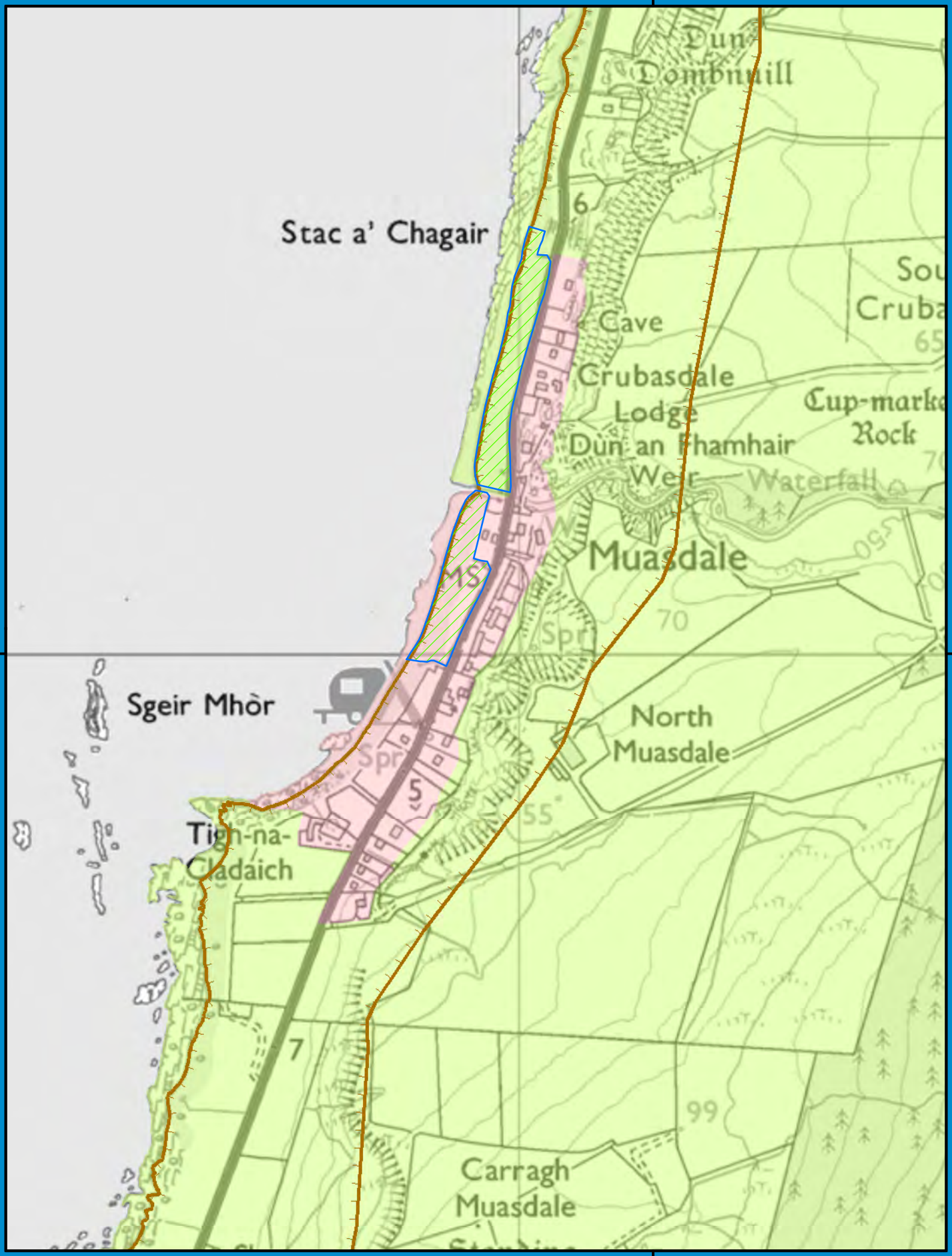


**Argyll and Bute Local Development Plan 2**

**Map Number 118**
**Muasdale**

© Crown copyright and database right 2023.
All rights reserved.
Ordnance Survey Licence number 100023368.

300 Metres

Scale at A4 -1:7,500

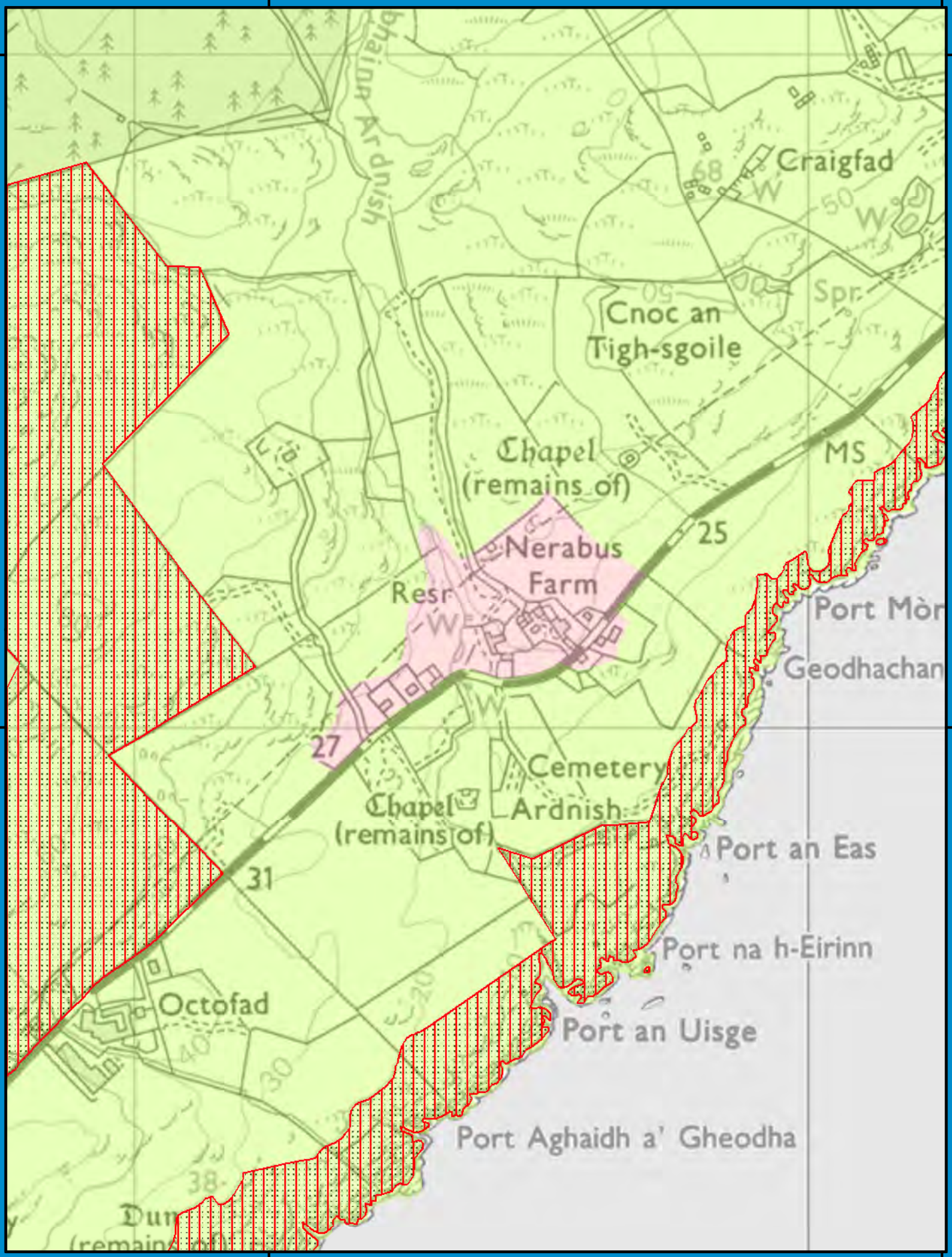


**Argyll and Bute Local Development Plan 2**

**Map Number 119**
**Nerabus**

© Crown copyright and database right 2023.
All rights reserved.
Ordnance Survey Licence number 100023368.

300 Metres

Scale at A4 -1:7,500

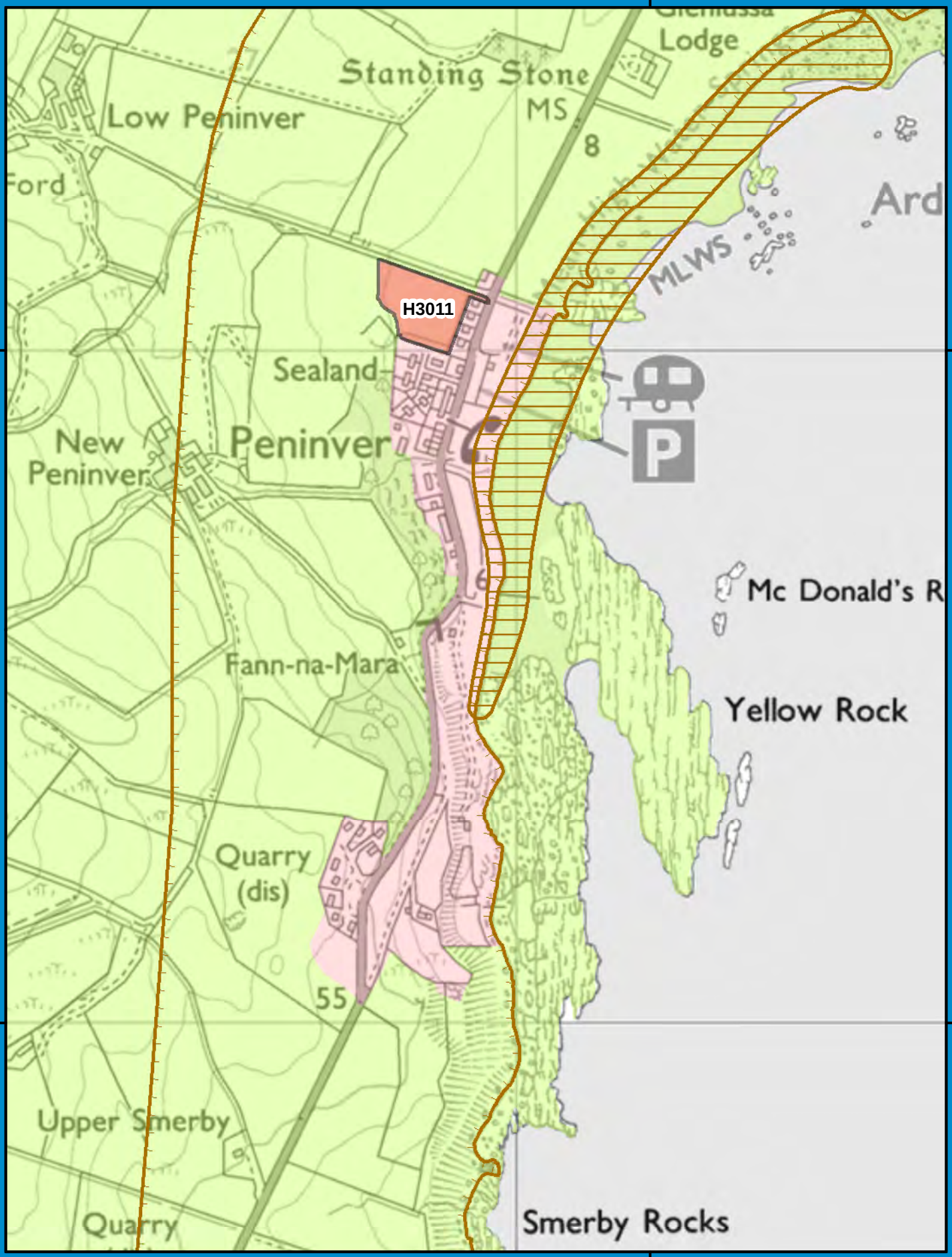


**Argyll and Bute Local Development Plan 2**

**Map Number 120**
**Peninver**

© Crown copyright and database right 2023.
All rights reserved.
Ordnance Survey Licence number 100023368.

300
Metres

Scale at A4 -1:7,500

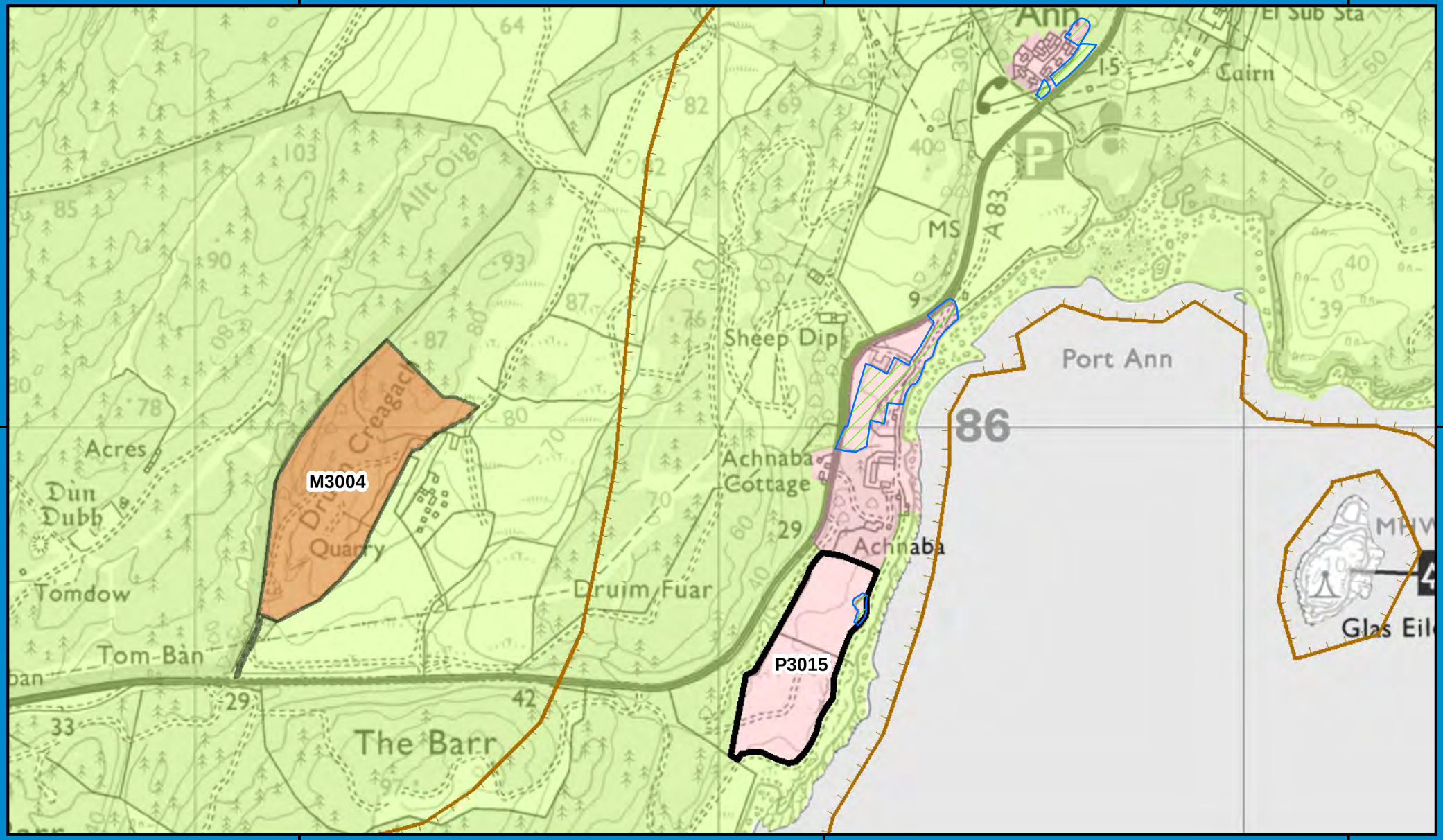


**Argyll and Bute Local Development Plan 2**

**Map Number 121**
**Port Ann/ Achnaba**

© Crown copyright and database right 2023.
All rights reserved.
Ordnance Survey Licence number 100023368.

400 Metres

Scale at A4 -1:10,000

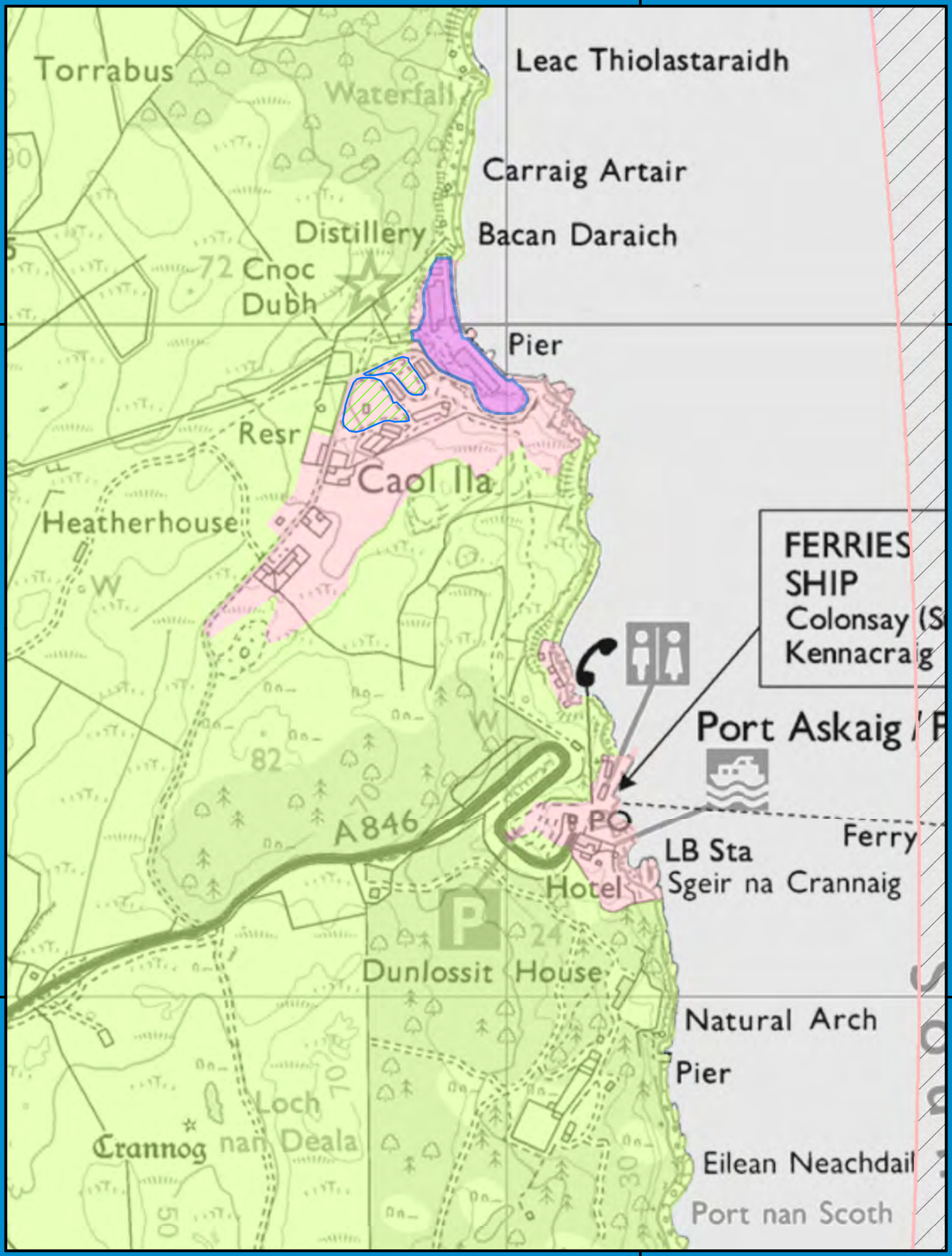


**Argyll and Bute Local Development Plan 2**

**Map Number 122**
**Port Askaig and Caol Ila**

© Crown copyright and database right 2023.
All rights reserved.
Ordnance Survey Licence number 100023368.

300 Metres

Scale at A4 -1:7,500

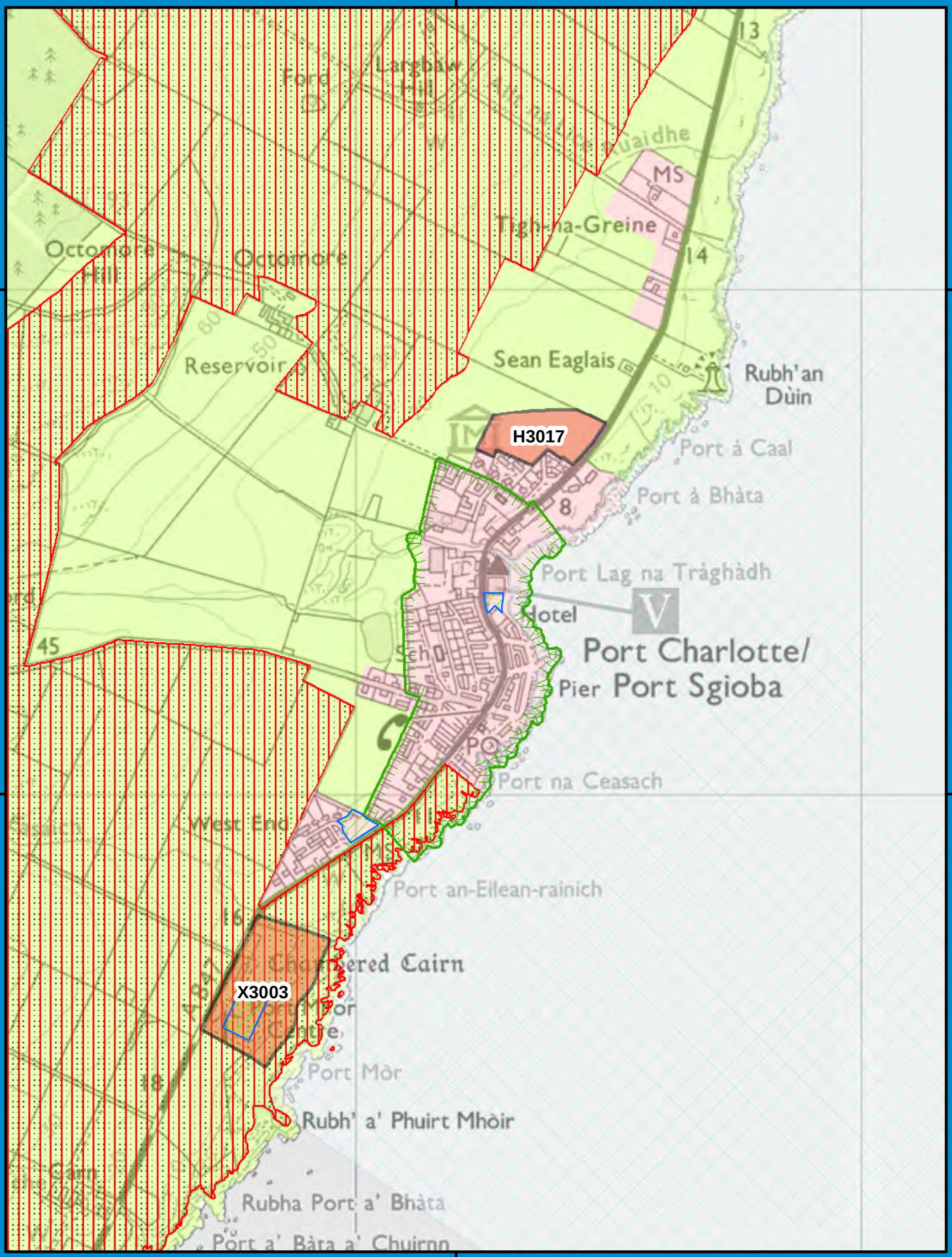


**Argyll and Bute Local Development Plan 2**

**Map Number 123**
**Port Charlotte**

© Crown copyright and database right 2023.
All rights reserved.
Ordnance Survey Licence number 100023368.

400 Metres

Scale at A4 -1:10,000

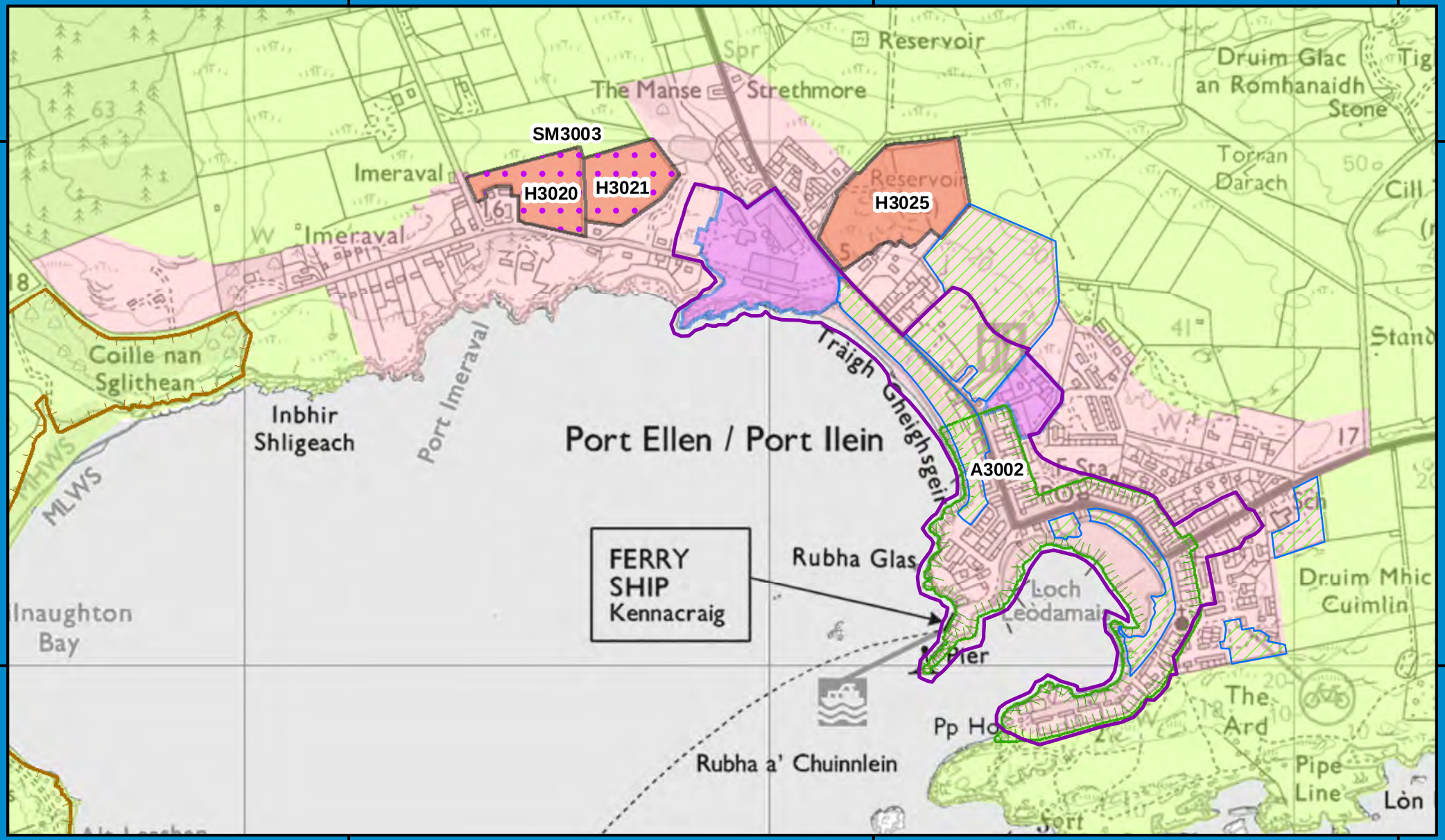


**Argyll and Bute Local Development Plan 2**

**Map Number 124**
**Port Ellen**

© Crown copyright and database right 2023.
All rights reserved.
Ordnance Survey Licence number 100023368.

400 Metres

Scale at A4 -1:10,000

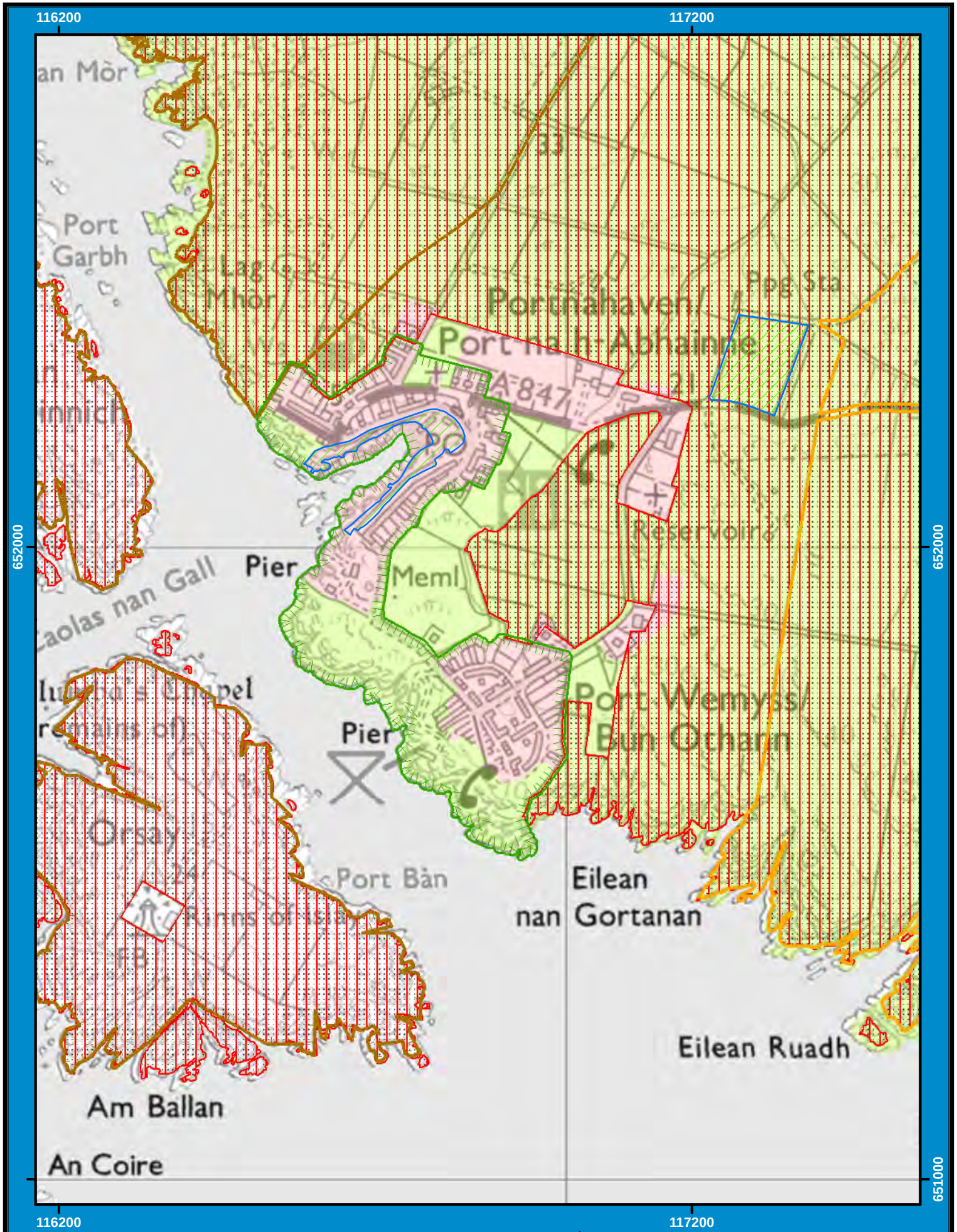


**Argyll and Bute Local Development Plan 2**

**Map Number 125**
**Portnahaven and Port Wemyss**

© Crown copyright and database right 2023.
All rights reserved.
Ordnance Survey Licence number 100023368.

300 Metres

Scale at A4 -1:7,500

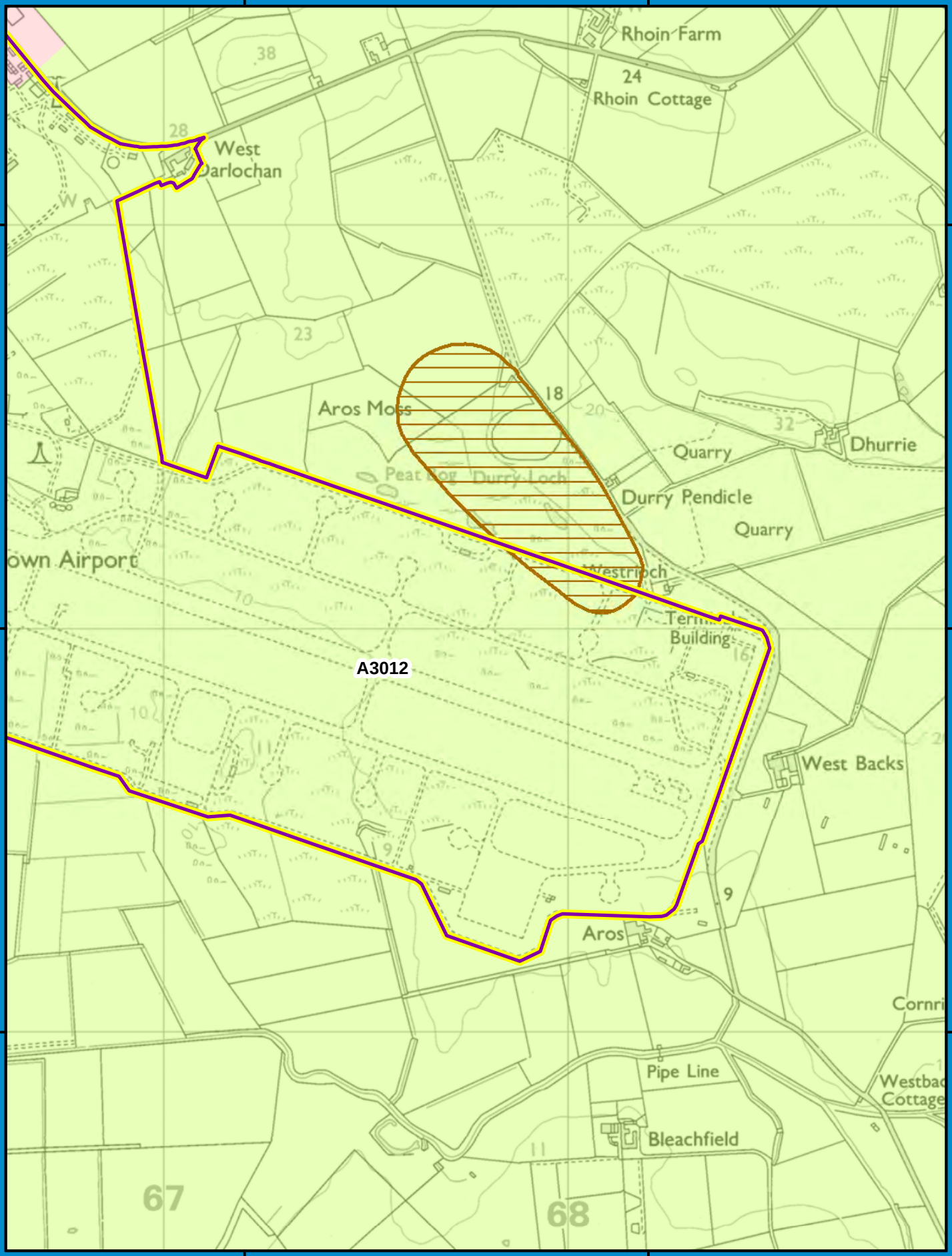


**Argyll and Bute Local Development Plan 2**

**Map Number 126**
**RAF Machrihanish East**

© Crown copyright and database right 2023.
All rights reserved.
Ordnance Survey Licence number 100023368.

500 Metres

Scale at A4 -1:12,500

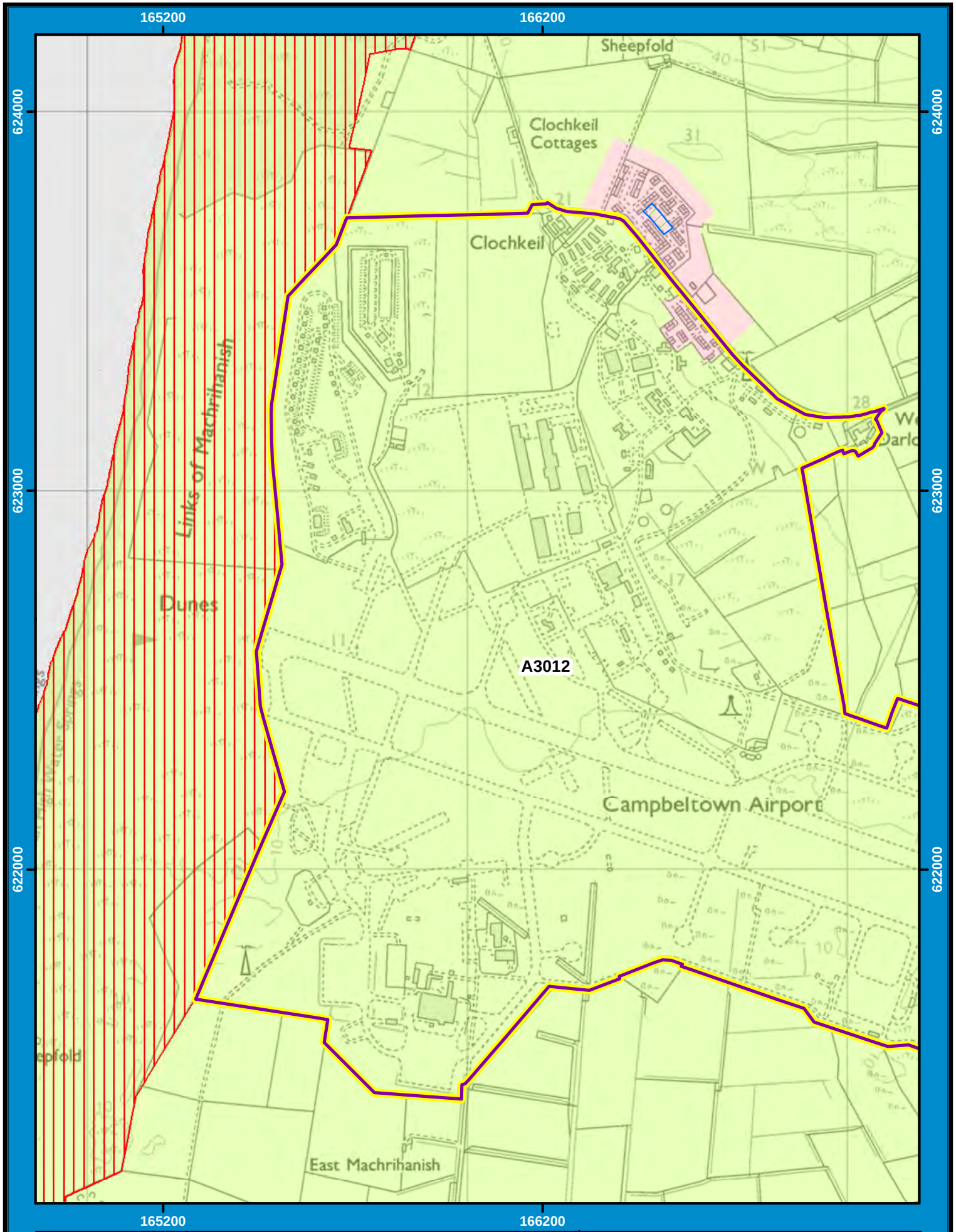


**Argyll and Bute Local Development Plan 2**

**Map Number 127**
**RAF Machrihanish West**

© Crown copyright and database right 2023.
All rights reserved.
Ordnance Survey Licence number 100023368.

500 Metres

Scale at A4 -1:12,500

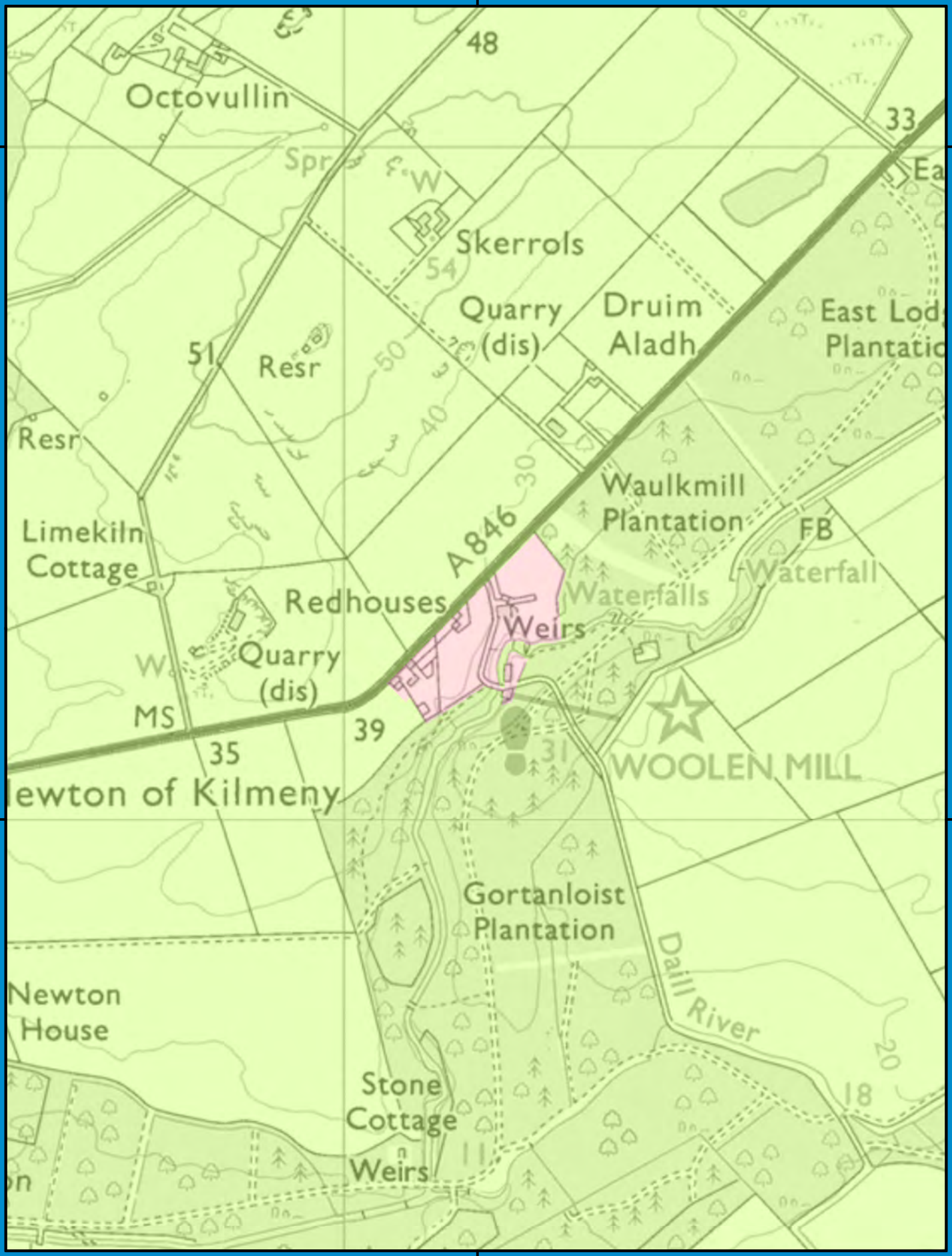


**Argyll and Bute Local Development Plan 2**

**Map Number 128**
**Redhouses**

© Crown copyright and database right 2023.
All rights reserved.
Ordnance Survey Licence number 100023368.

300 Metres

Scale at A4 -1:7,500

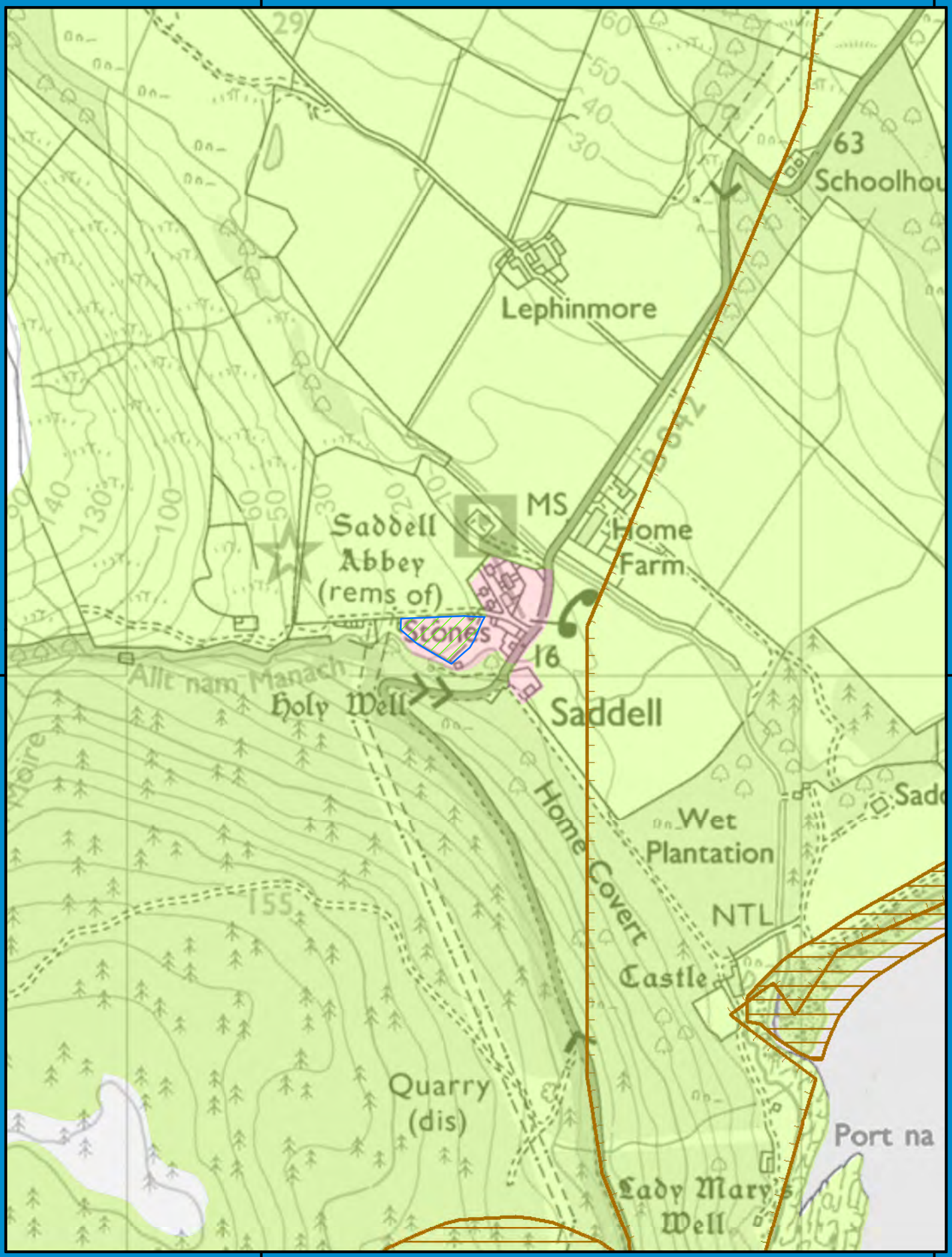


**Argyll and Bute Local Development Plan 2**

**Map Number 129**
**Saddell**

© Crown copyright and database right 2023.
All rights reserved.
Ordnance Survey Licence number 100023368.

300 Metres

Scale at A4 -1:7,500

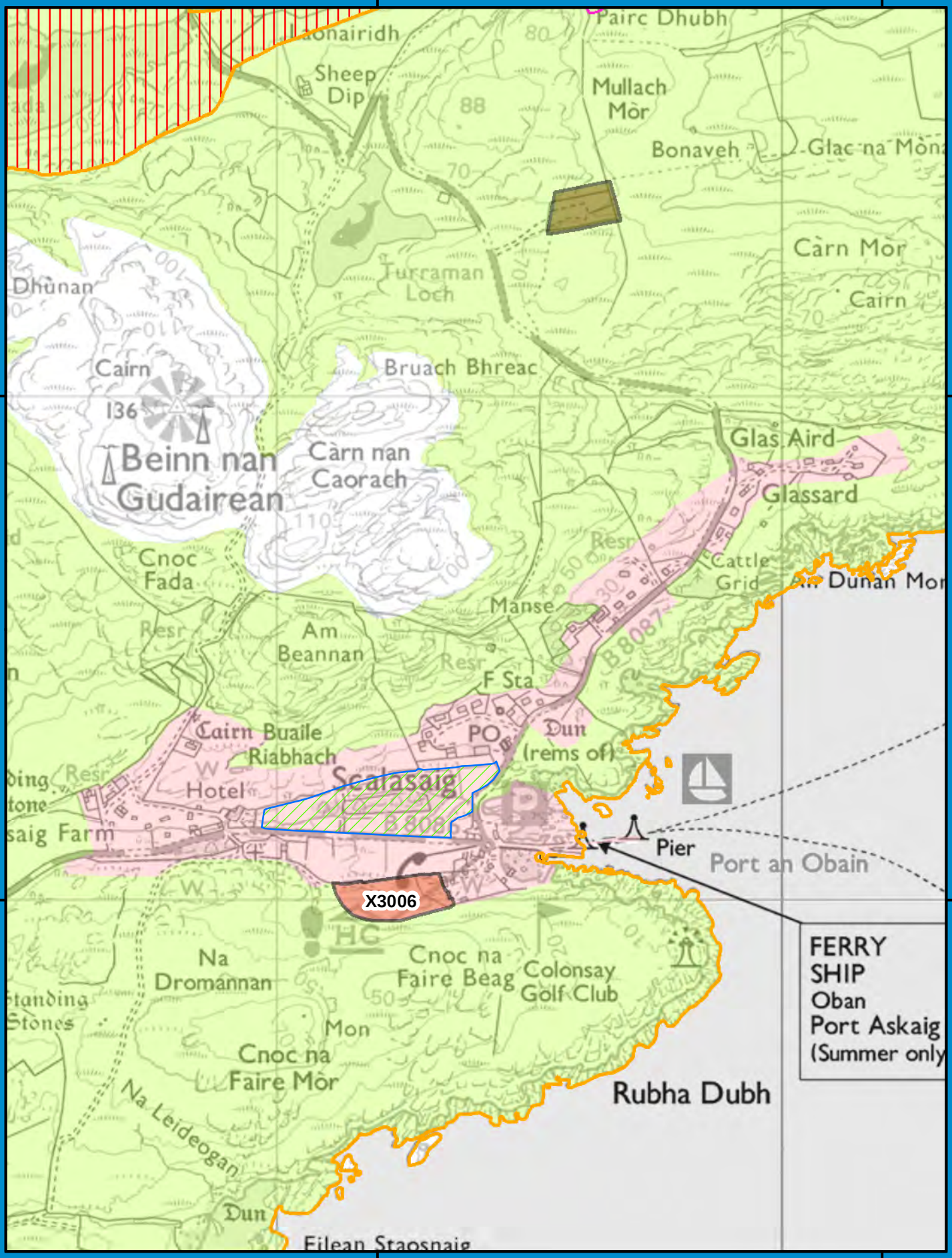


**Argyll and Bute Local Development Plan 2**

**Map Number 130**
**Scalasaig**

© Crown copyright and database right 2023.
All rights reserved.
Ordnance Survey Licence number 100023368.

400 Metres

Scale at A4 -1:10,000

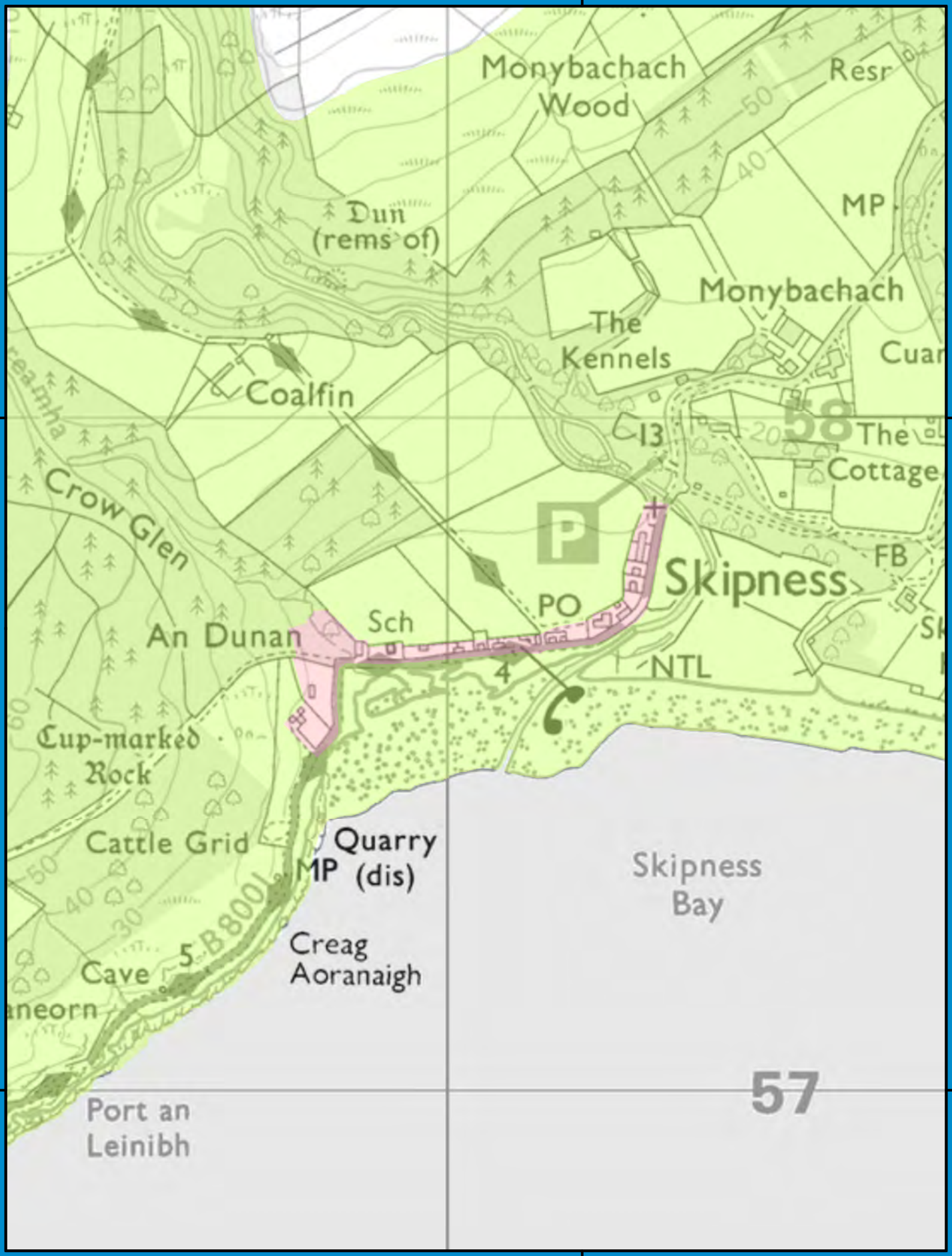


**Argyll and Bute Local Development Plan 2**

**Map Number 131**
**Skipness**

© Crown copyright and database right 2023.
All rights reserved.
Ordnance Survey Licence number 100023368.

300
Metres

Scale at A4 -1:7,500

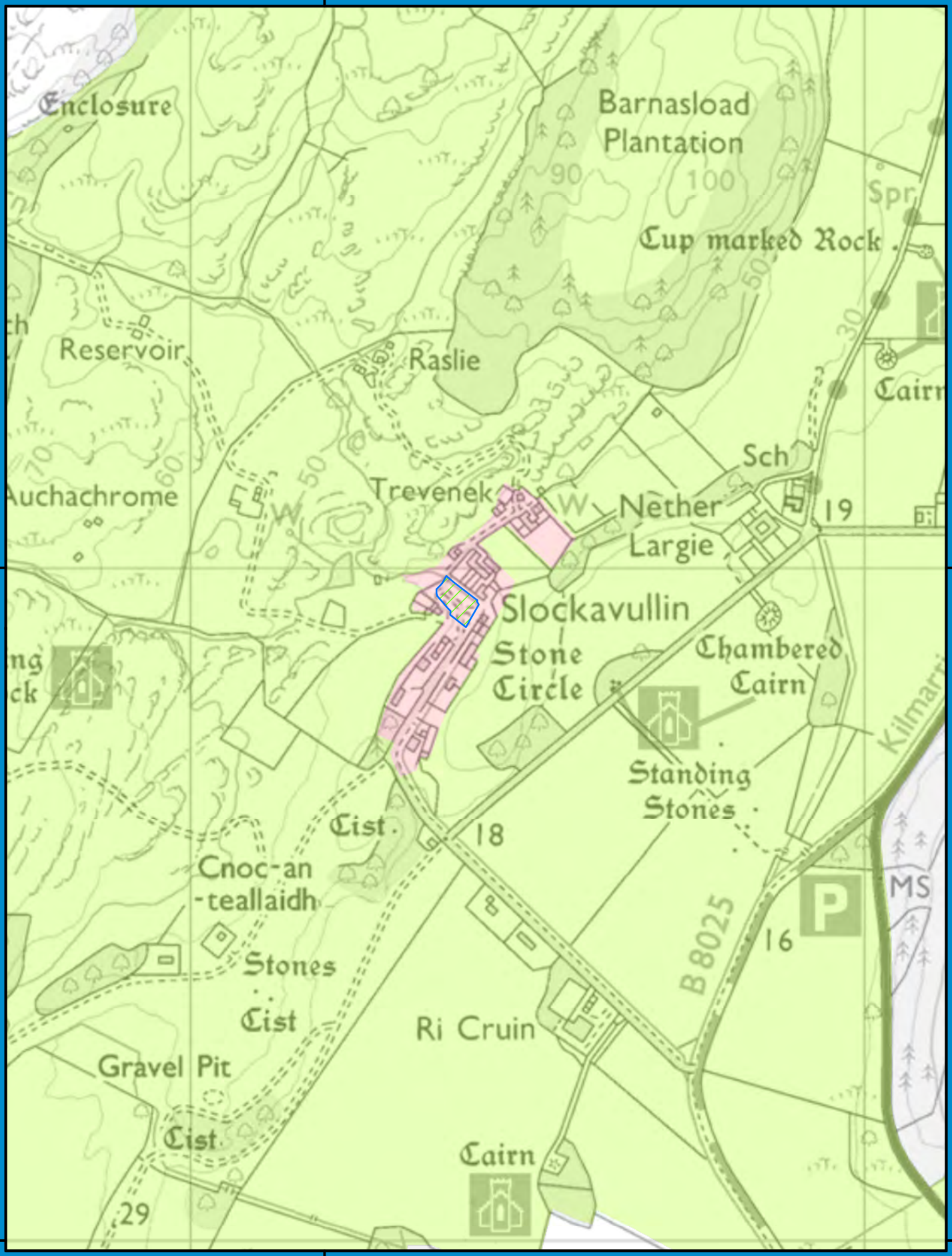


**Argyll and Bute Local Development Plan 2**

**Map Number 132**
**Slockavullin**

© Crown copyright and database right 2023.
All rights reserved.
Ordnance Survey Licence number 100023368.

300 Metres

Scale at A4 -1:7,500

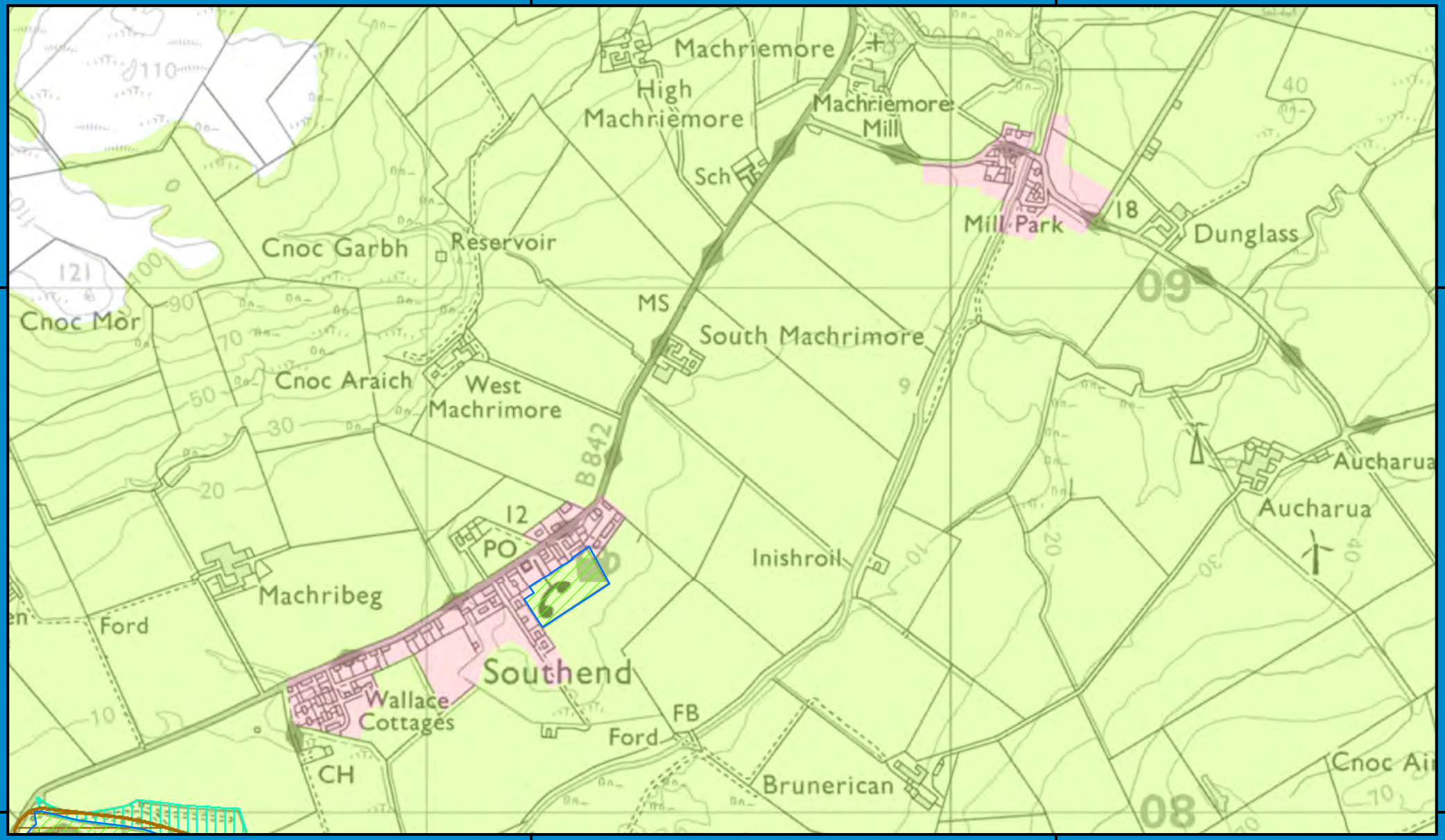


**Argyll and Bute Local Development Plan 2**

**Map Number 133**

**Southend and Mill Park**

© Crown copyright and database right 2023.
All rights reserved.
Ordnance Survey Licence number 100023368.

400 Metres

Scale at A4 -1:10,000

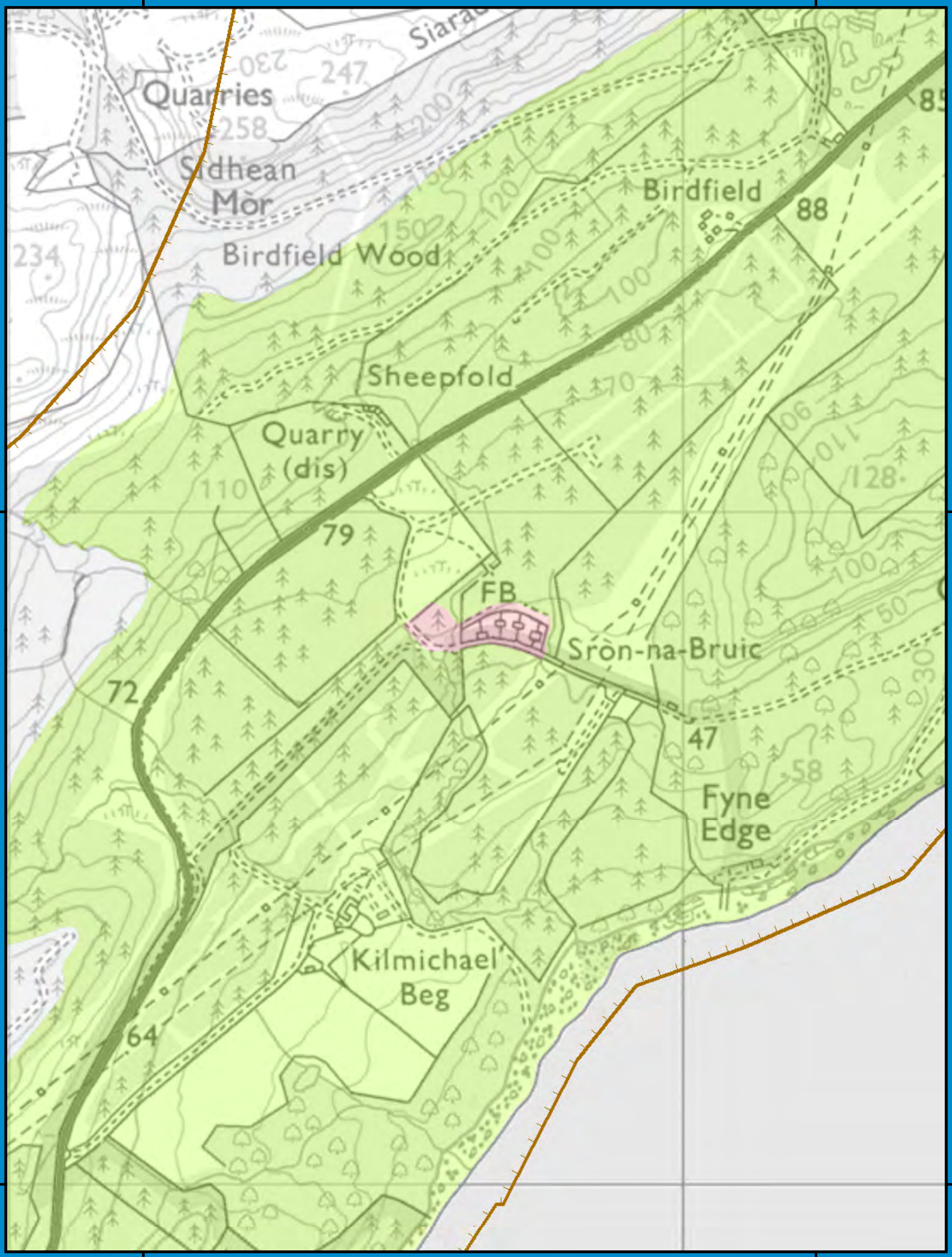


**Argyll and Bute Local Development Plan 2**

**Map Number 134**
**Sron-na-Bruic**

© Crown copyright and database right 2023.
All rights reserved.
Ordnance Survey Licence number 100023368.

300 Metres

Scale at A4 -1:7,500

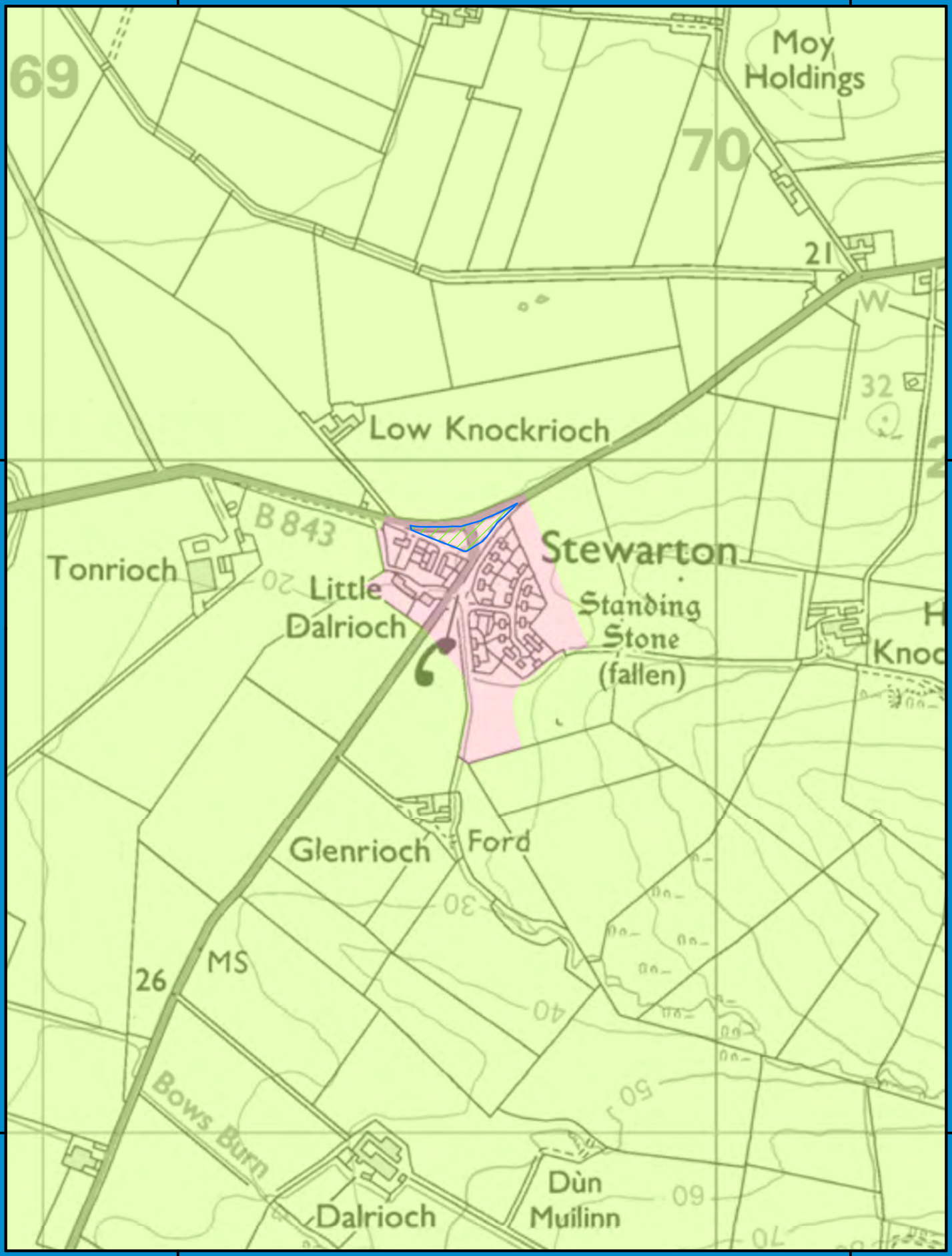


**Argyll and Bute Local Development Plan 2**

**Map Number 135**
**Stewarton**

© Crown copyright and database right 2023.
All rights reserved.
Ordnance Survey Licence number 100023368.

300 Metres

Scale at A4 -1:7,500

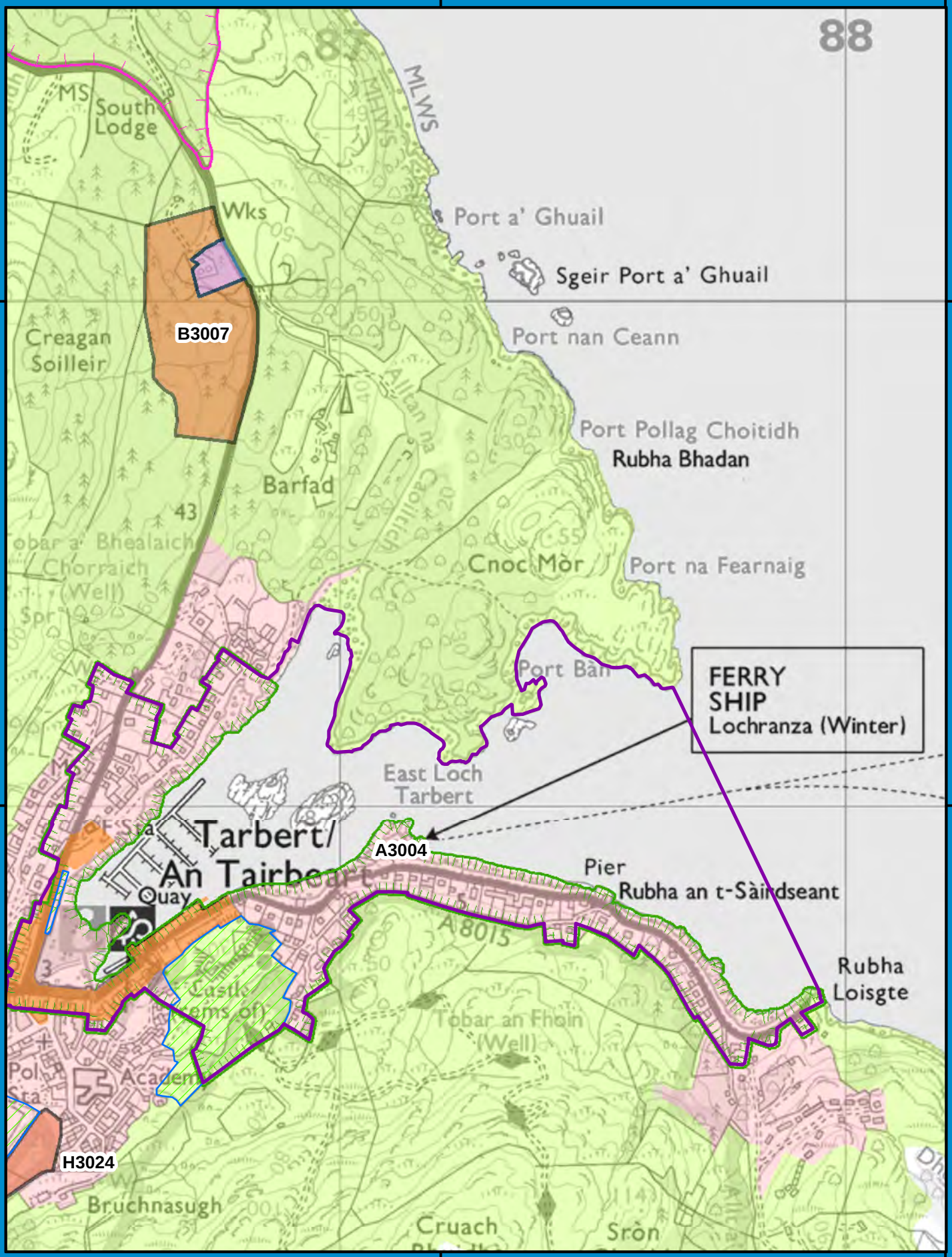


**Argyll and Bute Local Development Plan 2**

**Map Number 136**
**Tarbert East**

© Crown copyright and database right 2023.
All rights reserved.
Ordnance Survey Licence number 100023368.

400 Metres

Scale at A4 -1:10,000

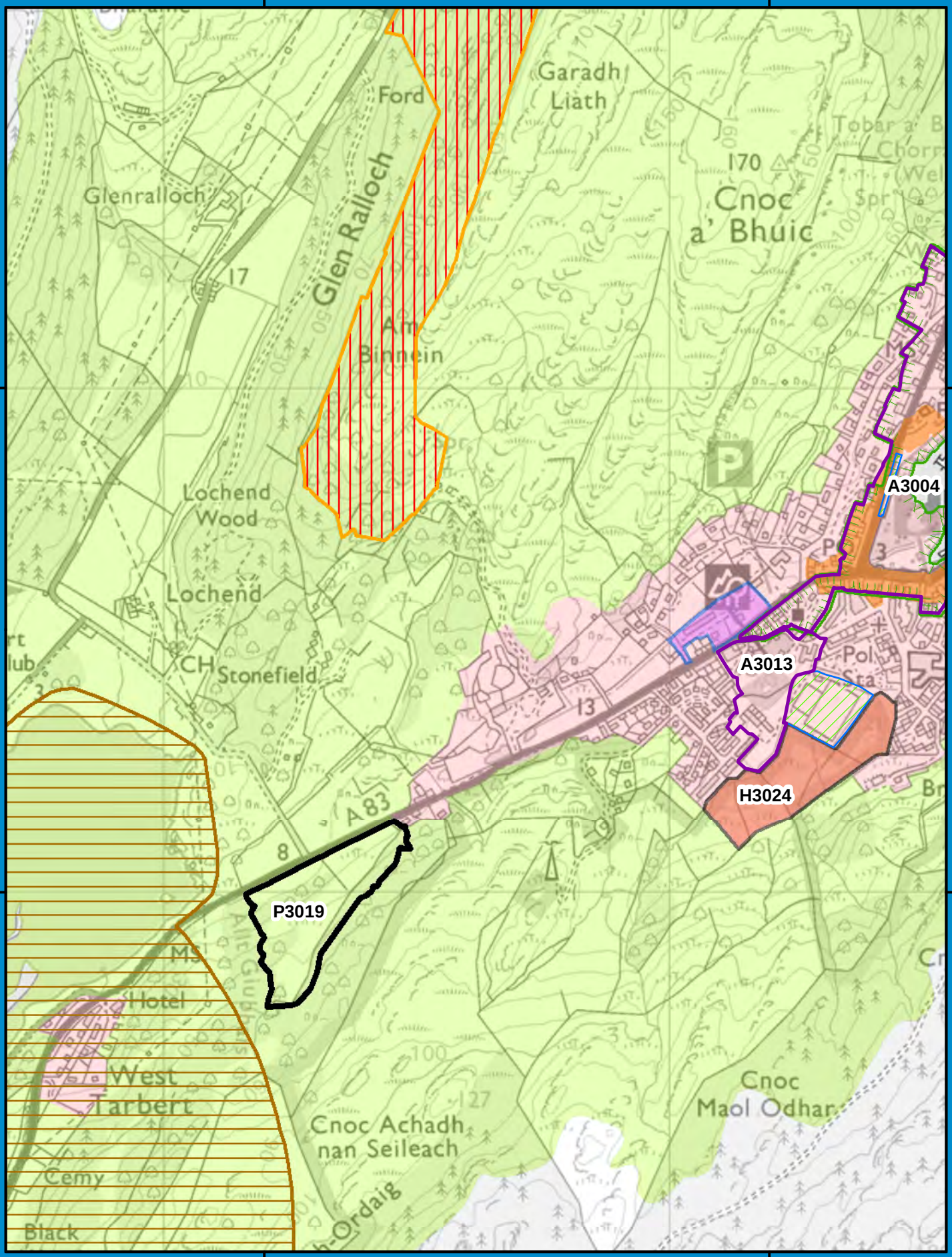


**Argyll and Bute Local Development Plan 2**

**Map Number 137**
**Tarbert West**

© Crown copyright and database right 2023.
All rights reserved.
Ordnance Survey Licence number 100023368.

400 Metres

Scale at A4 -1:10,000

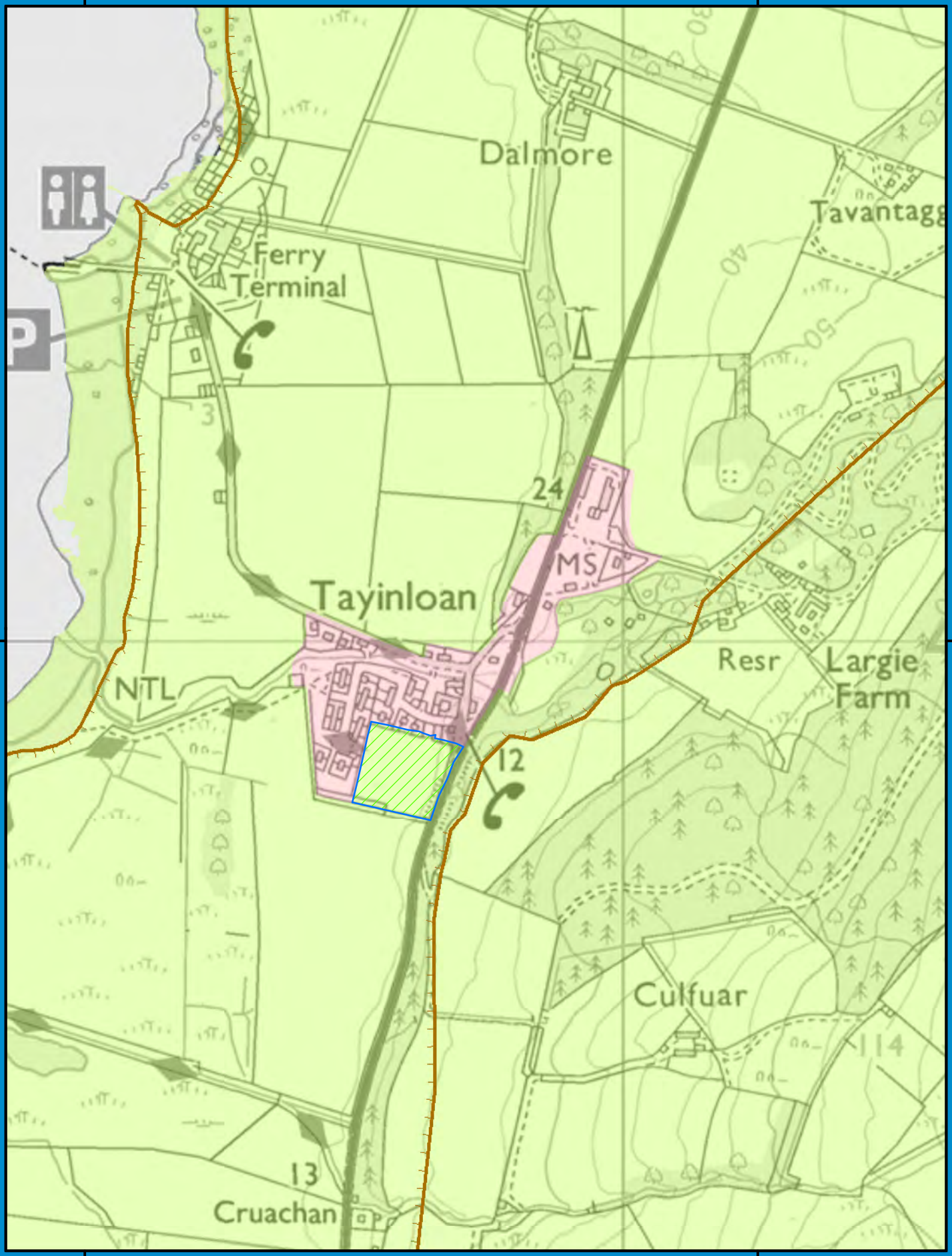


**Argyll and Bute Local Development Plan 2**

**Map Number 138**
**Tayinloan**

© Crown copyright and database right 2023.
All rights reserved.
Ordnance Survey Licence number 100023368.

300 Metres

Scale at A4 -1:7,500

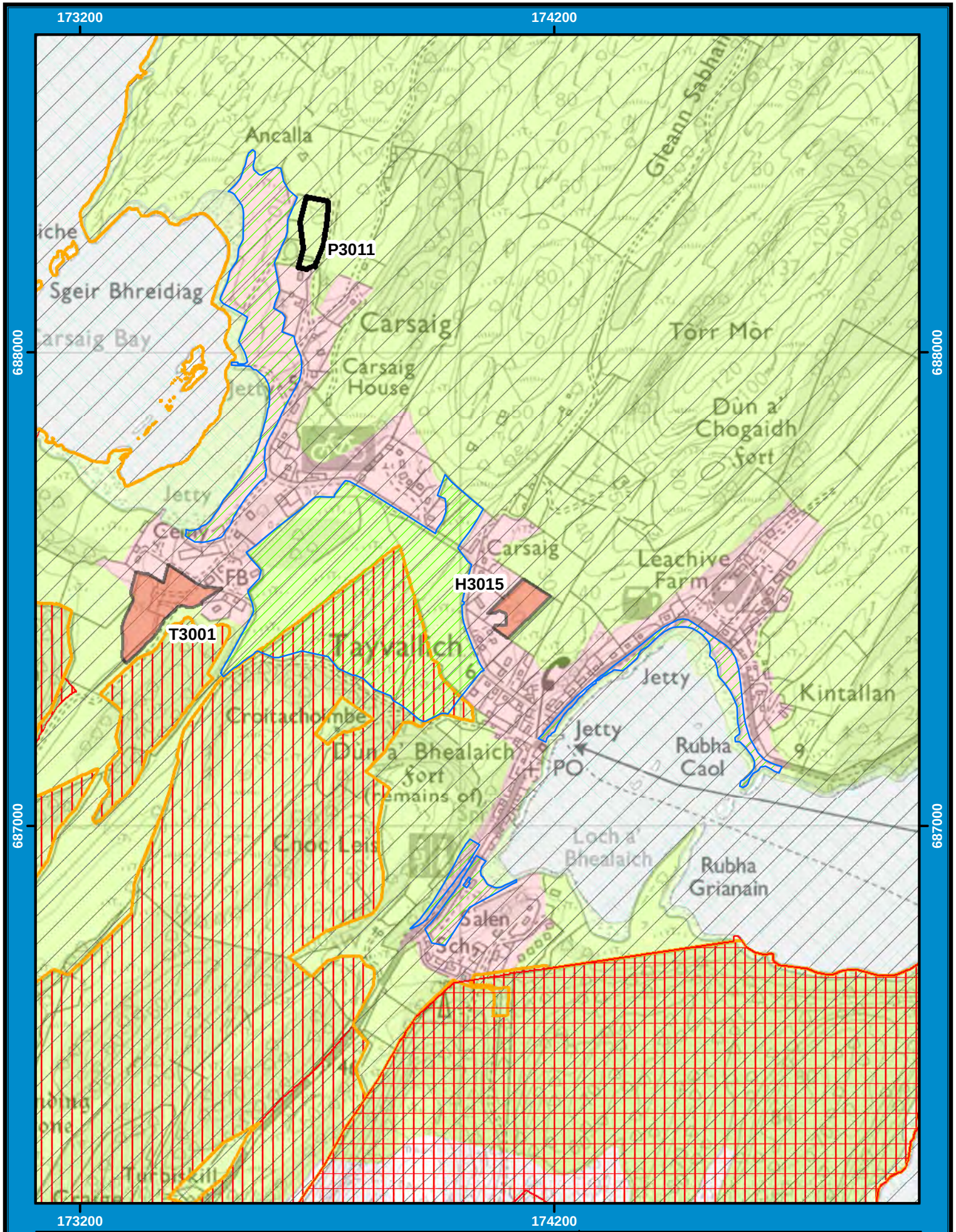


**Argyll and Bute Local Development Plan 2**

**Map Number 139**
**Tayvallich and Carsaig**

© Crown copyright and database right 2023.
All rights reserved.
Ordnance Survey Licence number 100023368.

400 Metres

Scale at A4 -1:10,000

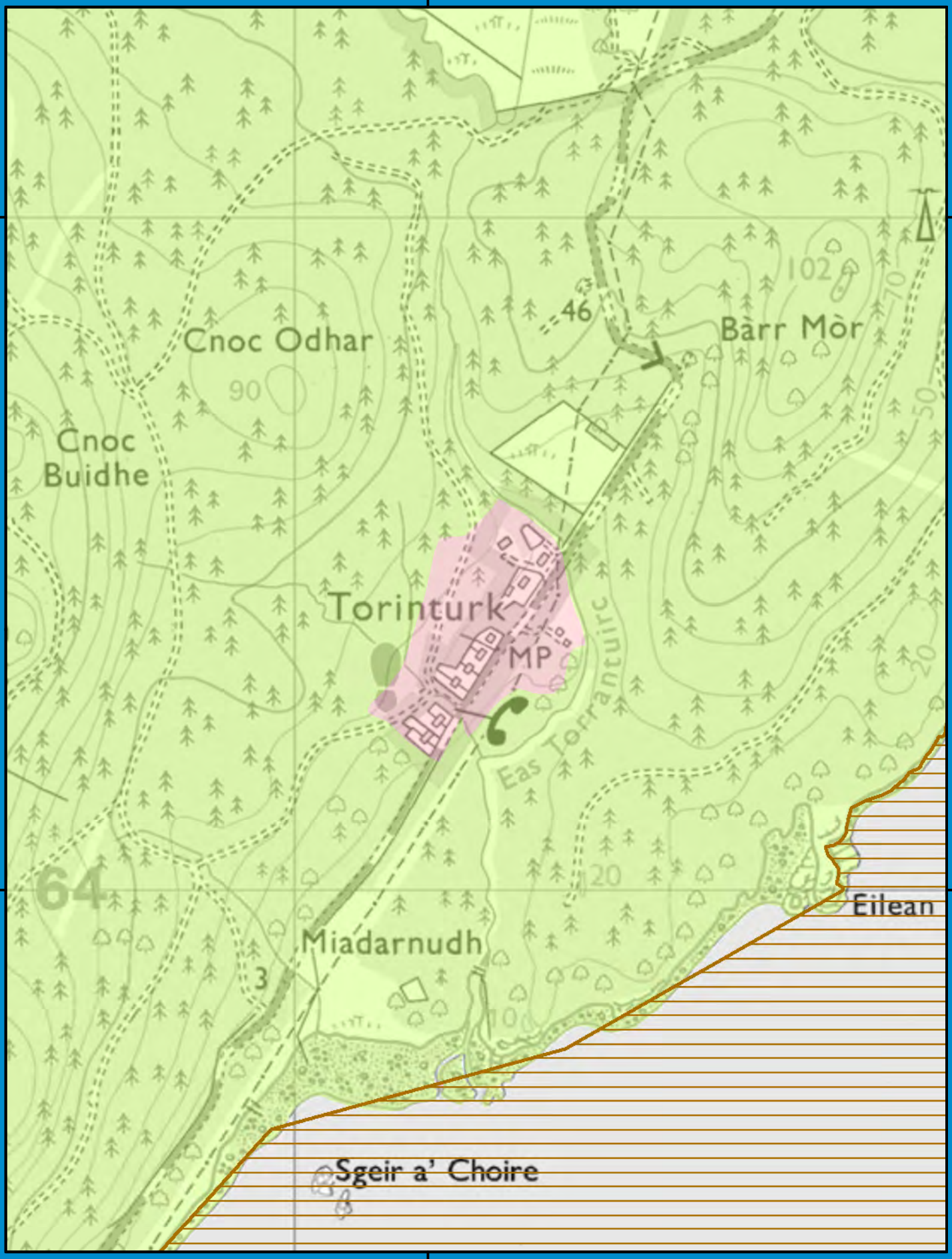


**Argyll and Bute Local Development Plan 2**

**Map Number 140**
**Torinturk**

© Crown copyright and database right 2023.
All rights reserved.
Ordnance Survey Licence number 100023368.

300 Metres

Scale at A4 -1:7,500

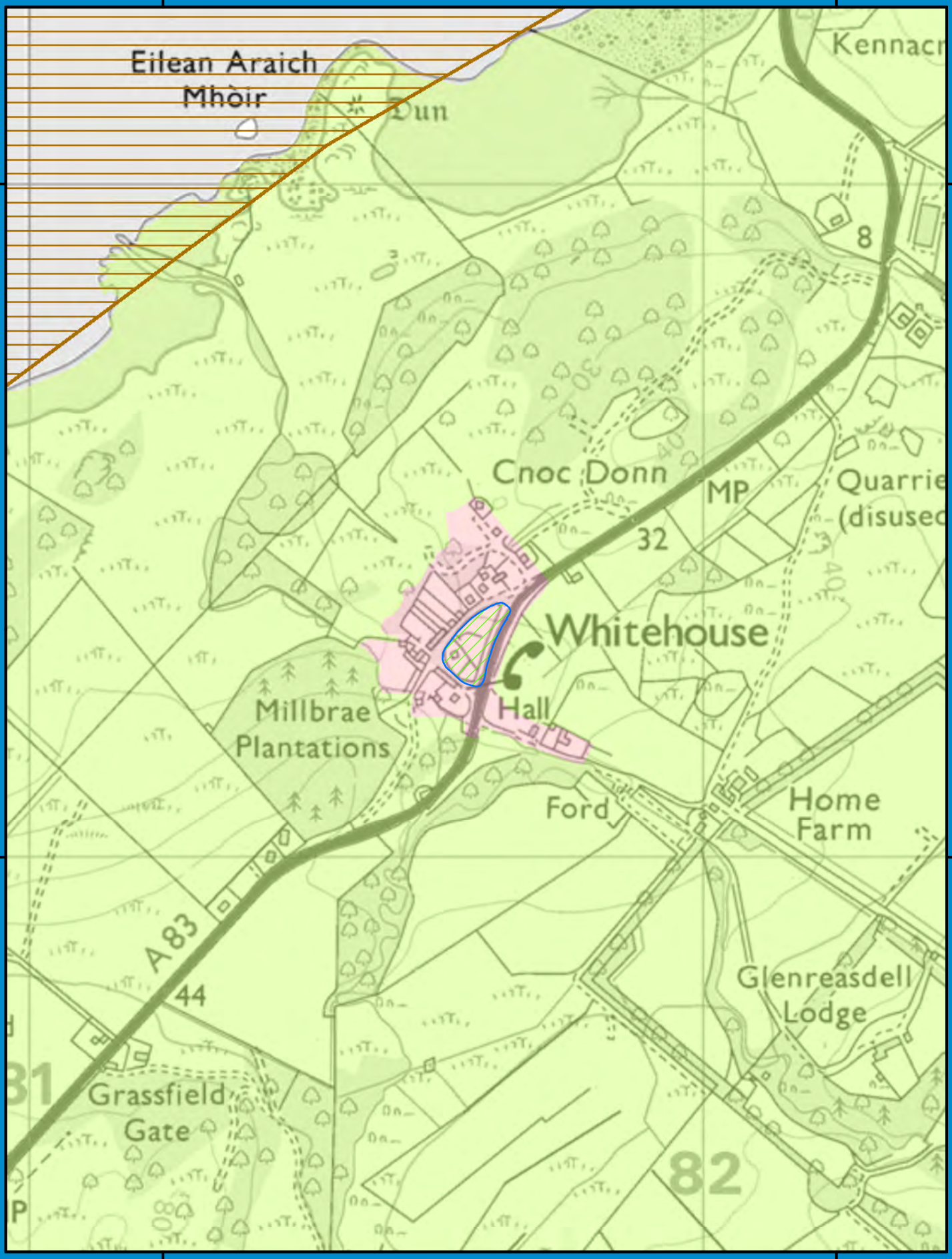


**Argyll and Bute Local Development Plan 2**

**Map Number 141**
**Whitehouse**

© Crown copyright and database right 2023.
All rights reserved.
Ordnance Survey Licence number 100023368.

300 Metres

Scale at A4 -1:7,500