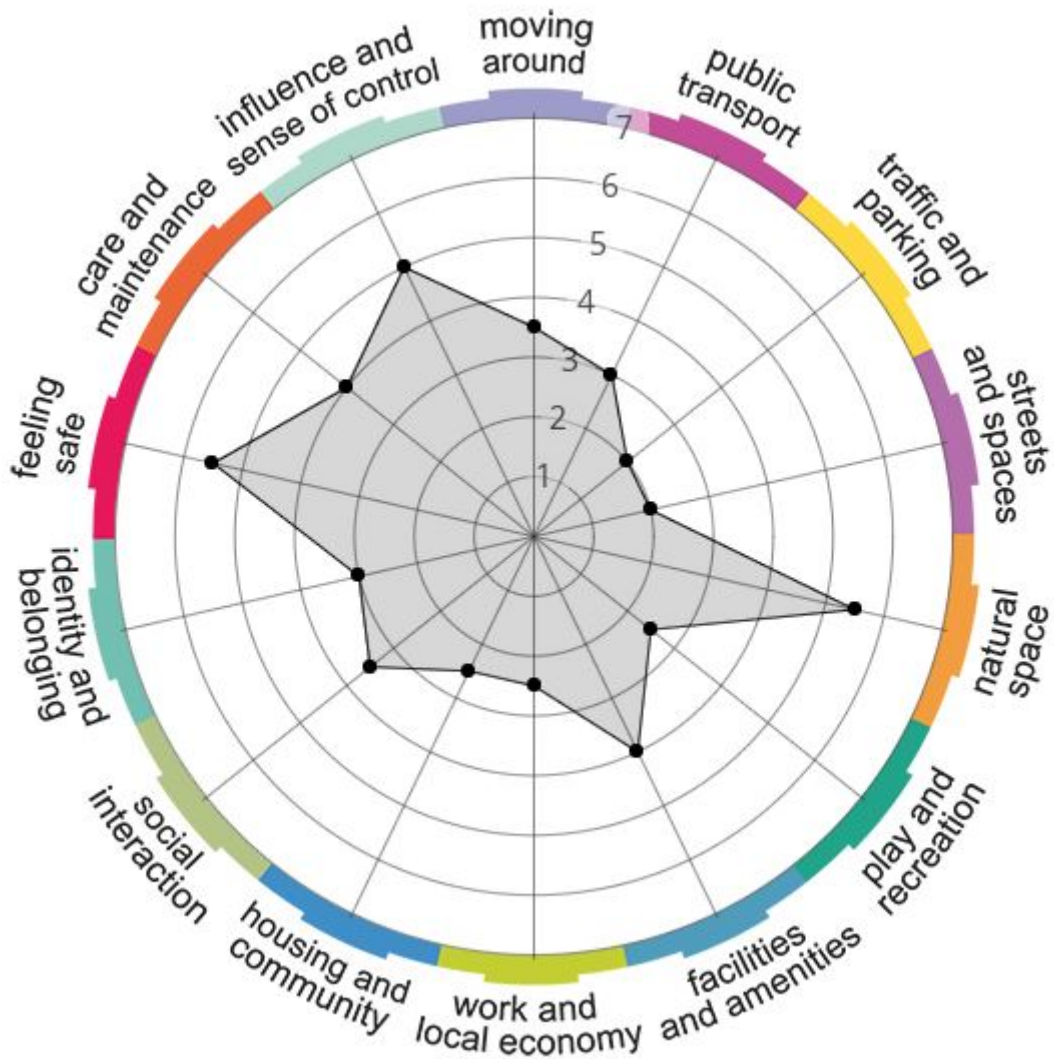


Tayinloan Responses 2019



How good is your place? Area wide engagement results using the Place Standard Tool

Between May and October 2019, the Community Planning Partnership (CPP) used [the Place Standard tool](#) to engage residents in Argyll and Bute on how they feel about the place(s) that they live and work in Argyll and Bute.

We are very grateful to all the responses that we received. We hope you find the information easy to understand and of interest to you and your community.

We are pleased to see that the thematic areas of Natural Space, Feeling Safe, Identity and Sense of Belonging and Social Contact came out with the highest scores, needing the least improvement, when considering Argyll and Bute as a whole.

The engagement has been undertaken at a place-based level and respondents provided their postcode, groupings of postcodes have created the settlement/community level detail.

The results are available for community groups and partner agencies to use, for example, to assist with service planning or for community-led action plans.

Please note: The information is the views of individuals who responded to the engagement. We trust that the information provided will be viewed within the context of which it is provided. We are grateful to all those who have taken part in the consultation and believe in sharing information for openness and transparency.

We appreciate that the documents can be lengthy due to the amount of information and we hope that the format is user-friendly.

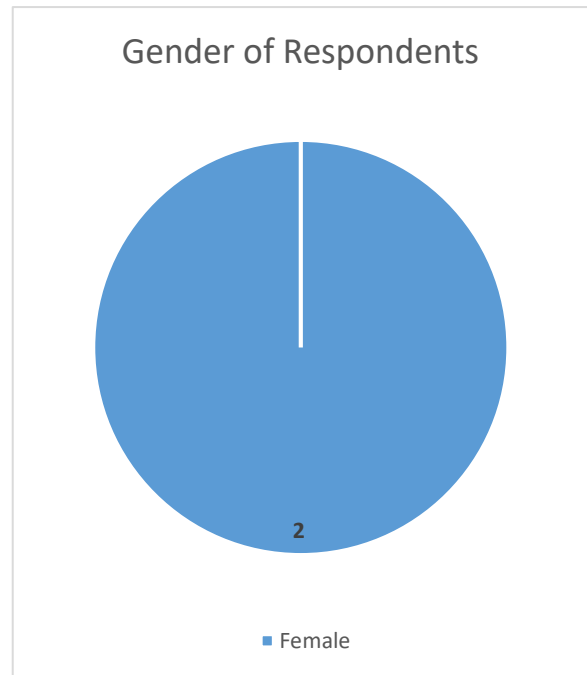
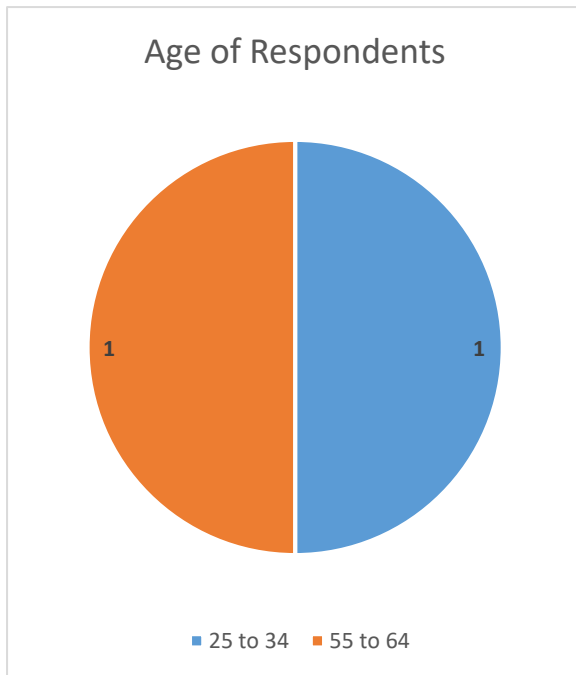
If you have any questions, please see our Frequently Asked Questions Guide or contact Community Planning by e-mail: cppadmin@argyll-bute.gov.uk , phone: 01546 604 464.

Next steps

This information is helping to shape plans for the area. Other information such as information from partners' data and statistics is also used to consider priorities for improvement. The CPP will analyse the information to identify priority themes for improvement within each of the four administrative areas and shape actions to address these where this is possible with resources.

We are currently mapping out what activity is already happening, what is planned within the next 3-4 years and where the gaps are. This information will be considered by both the CPP Management Committee and the Area Community Planning Groups to shape the actions.

The final agreed actions will become part of our four Area Community Planning Action Plans, due to be refreshed in 2021. To get involved, contact your local [Area Community Planning Group](#).



Thematic areas by lowest score to highest score

Thematic Area	Average Score
Traffic and Parking	2.0
Streets and Spaces	2.0
Play and Recreation	2.5
Work and Local Economy	2.5
Housing and Community	2.5
Public Transport	3.0
Identity and Belonging	3.0
Moving Around	3.5
Social Contact	3.5
Facilities and Amenities	4.0
Care and Maintenance	4.0
Influence and Sense of Control	5.0
Natural Space	5.5
Feeling Safe	5.5

Q1. Moving Around: Can I easily walk and cycle around using good-quality routes?

2 responses in total – Average Score of 3.5							
Score of 1	Score of 2	Score of 3	Score of 4	Score of 5	Score of 6	Score of 7	No response
0 responses	0 responses	1 responses	1 responses	0 responses	0 responses	0 responses	0 responses

Comments

As we live on the busy A83 walking and cycling can be difficult due to traffic and high speeds of traffic

Q2. Public Transport: Does public transport meet my needs?

2 responses in total – Average Score of 3.0							
Score of 1	Score of 2	Score of 3	Score of 4	Score of 5	Score of 6	Score of 7	No response
0 responses	1 responses	0 responses	1 responses	0 responses	0 responses	0 responses	0 responses

Comments

Public transport is available on our doorstep.

Q3. Traffic and Parking: Do traffic and parking arrangements allow people to move around safely?

2 responses in total – Average Score of 2.0							
Score of 1	Score of 2	Score of 3	Score of 4	Score of 5	Score of 6	Score of 7	No response
1 responses	0 responses	1 responses	0 responses	0 responses	0 responses	0 responses	0 responses

Comments

Not in this location.

Q4. Streets and Spaces: Do the streets and public spaces create an attractive place that is easy to navigate?

2 responses in total – Average Score of 2.0							
Score of 1	Score of 2	Score of 3	Score of 4	Score of 5	Score of 6	Score of 7	No response
1 responses	0 responses	1 responses	0 responses	0 responses	0 responses	0 responses	0 responses

Comments

Not applicable.

Q5. Natural Space: Can I experience good quality green spaces?

2 responses in total – Average Score of 5.5							
Score of 1	Score of 2	Score of 3	Score of 4	Score of 5	Score of 6	Score of 7	No response
0 responses	0 responses	0 responses	0 responses	1 responses	1 responses	0 responses	0 responses

Comments

Yes as we have countryside and the shore nearby.

Q6. Play and Recreation: Can I access a range of places for play and recreation?

2 responses in total – Average Score of 2.5							
Score of 1	Score of 2	Score of 3	Score of 4	Score of 5	Score of 6	Score of 7	No response
1 responses	0 responses	0 responses	1 responses	0 responses	0 responses	0 responses	0 responses

Comments

Not really in this location.

Q7. Facilities and Amenities: Does my place have the things I need to live and enjoy life? This could include shops, schools, libraries, health services or places to eat and drink.

2 responses in total – Average Score of 4.0							
Score of 1	Score of 2	Score of 3	Score of 4	Score of 5	Score of 6	Score of 7	No response
0 responses	0 responses	1 responses	0 responses	1 responses	0 responses	0 responses	0 responses

Comments

Improving with the reopening of Muasdale stores.

Q8. Work and Local Economy: Is there an active local economy with good-quality work opportunities?

2 responses in total – Average Score of 2.5							
Score of 1	Score of 2	Score of 3	Score of 4	Score of 5	Score of 6	Score of 7	No response
1 responses	0 responses	0 responses	1 responses	0 responses	0 responses	0 responses	0 responses

Comments

No - too rural.

Q9. Housing and Community: Do the homes in my area support the needs of the community?

2 responses in total – Average Score of 2.5							
Score of 1	Score of 2	Score of 3	Score of 4	Score of 5	Score of 6	Score of 7	No response
0 responses	1 responses	1 responses	0 responses	0 responses	0 responses	0 responses	0 responses

Comments

No although there is properties in the locality sitting empty.
--

Q10. Social Contact: Is there a range of spaces and opportunities to meet people?

2 responses in total – Average Score of 3.5							
Score of 1	Score of 2	Score of 3	Score of 4	Score of 5	Score of 6	Score of 7	No response
0 responses	1 responses	0 responses	0 responses	1 responses	0 responses	0 responses	0 responses

Comments

Limited.

Q11. Identity and Belonging: Does this place have a positive identity and do I feel I belong?

2 responses in total – Average Score of 3.0							
Score of 1	Score of 2	Score of 3	Score of 4	Score of 5	Score of 6	Score of 7	No response
1 responses	0 responses	0 responses	0 responses	1 responses	0 responses	0 responses	0 responses

Comments

Room for improvement.

Q12. Feeling Safe: Do I feel safe here?

2 responses in total – Average Score of 5.5							
Score of 1	Score of 2	Score of 3	Score of 4	Score of 5	Score of 6	Score of 7	No response
0 responses	0 responses	0 responses	0 responses	1 responses	1 responses	0 responses	0 responses

Comments

Definitely.

Q13. Care and Maintenance: Are buildings and spaces well cared for?

2 responses in total – Average Score of 4.0							
Score of 1	Score of 2	Score of 3	Score of 4	Score of 5	Score of 6	Score of 7	No response
0 responses	0 responses	0 responses	2 responses	0 responses	0 responses	0 responses	0 responses

Comments

Generally as privately owned.

Q14. Influence and Sense of Control: Do I feel able to take part in decisions and help change things for the better?

2 responses in total – Average Score of 5.0							
Score of 1	Score of 2	Score of 3	Score of 4	Score of 5	Score of 6	Score of 7	No response
0 responses	0 responses	0 responses	0 responses	2 responses	0 responses	0 responses	0 responses

Comments

Yes as long as you are prepared to participate in the local community.
--

What are the main issues and priorities for change that you have identified?

Better speed control on the A83 locally to control excess speed. Local empty housing to be made available to the local housing/rental market. More local opportunities to get involved in the local community.

Public transport isn't enough. More buses to local villages such as Kilberry and those not on main A83 road.

What actions could be taken to deal with these?

More police monitoring of the speed limit. Local property owners to be contacted to see if empty housing could be sold/rented. More community events identified to take part in.
--

More buses/drivers. Better timetable

Produced by the Argyll and Bute Community Planning Partnership, January 2020 – based upon the Place Standard Consultation Engagement which took place between May and October 2019.

Please contact cppadmin@argyll-bute.gov.uk for further information.

Icon Credits:

Moving Around, Public Transport, Streets and Spaces, Natural Space, Work and Local Economy, Social Contact, Identity and Belonging, Feeling Safe, Care and Maintenance and Influence and Sense of Control: Icons made by *Freepik* from www.flaticon.com

Traffic and Parking, Housing and Community: Icons made by *Smashicons* from www.flaticon.com

Play and Recreation: Icon made by *Monkik* from www.flaticon.com

Facilities and Amenities: Icon made by *Vectors Market* from www.flaticon.com

