

MULL

PRE-TREATMENT ROUTES

BALISCATE DEPOT - Tobermory

PENNYGOWAN DEPOT - Salen

Route code	Description	Priority
MU1	A848/A849 Tobermory - Pennygown & B8073 Torloisk	2
MU2	B8073 Tobermory - Dervaig – Calgary & A844 Fishnish	2
MU3	A849 Pennygowan – Craignure – Fionnphort	2

Revised October 2021

Re-issued September 2022

Pregrit route (from action plan)				
MU1 - A848/A849 TOBERMORY - PENNYGOWAN (& B8073 SALEN - TORLOISK)				
<u>District</u>	<u>Depot</u>	<u>Loading Point</u>	<u>Route code</u>	<u>Priority</u>
Mull	Baliscate, Tobermory	Baliscate Salt Store	MU1	2
<u>Manoeuvre</u>	<u>Spinner</u>	<u>Description</u>		
Leave Depot				
TURN RIGHT	ON	A848 NORTH TO TOBERMORY ROUNDABOUT		
TURN RIGHT	ON	EAS BRAE...RIGHT .. INTO LEDAIG BUS TURNING CIRCLE		
RETURN	off	Dead Run - Bus Turning circle, Eas Brae to Baliscate Depot		
AHEAD	ON	A848 SOUTH..TO GULAN DUBH (2 lane section)		
AHEAD	ON	A848 GULAN DUBH TO SALEN HOTEL		
CONTINUE	ON	A849 SALEN TO PENNYGOWAN DEPOT , Turn in Depot		
		(Pennygowan Salt store - Reload as required)		
RETURN	off	A849 North to Glen Forsa		
CONTINUE	ON	A849 GLEN FORSA BRIDGE - TREAT NORTHBOUND LANE		
CONTINUE	off	A849 North - Glen Forsa to Salen B8073 Junction.		
TURN LEFT	ON	B8035 SALEN - GRULINE JUNCTION		
TURN RIGHT	ON	B8073 GRULINE - ULVA FERRY ROAD		
TURN LEFT	ON	C44 ULVA FERRY , TURN AT PARKING AREA and return		
TURN LEFT	ON	B8073 ULVA PRIMARY SCHOOL - TORLOISK		
Alternative follow-on				
TURN RIGHT	ON	C45 TORLOISK - "HILL ROAD" - TO DERVAIG (if conditions allow).		
TURN RIGHT	off	Dead Run - Dervaig to Tobermory , Balisate Depot		
ALTERNATIVE RETURNS if "HILL ROAD" not practicable				
CONTINUE	ON	B8073 North - TORLOISK - ENSAY - CALGARY (Treat as practicable)		
or				
RETURN	off	Dead Run - return B8073 South to A848 Turn Left - Return to Baliscate Depot		
Salt requirements				
Minimum Tonnages		10g / sq.m	2.460 tonnes	
		20g / sq.m.	4.921 tonnes	
		40g / sq.m.	9.841 tonnes	

MU1 - A848/A849 TOBERMORY - PENNYGOWAN (& B8073TORLOISK)



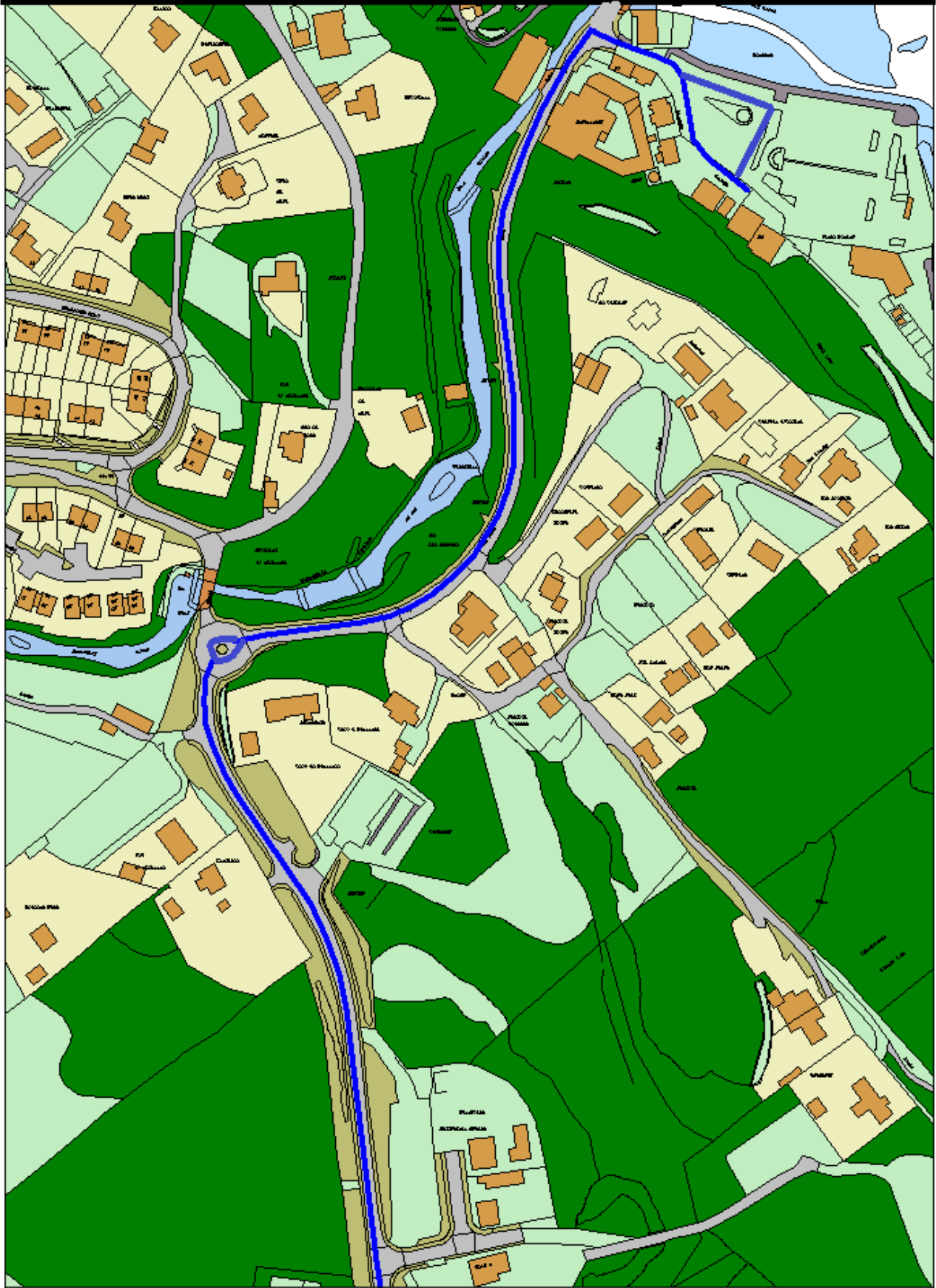
Scale 1:135125

0 5km

Based upon OS 1:250000 Raster (25x25Km) with the permission of the controller of Her Majesty's Stationery Office ©



MU 1 - Tobermory Streets detail



Scale 1:2427

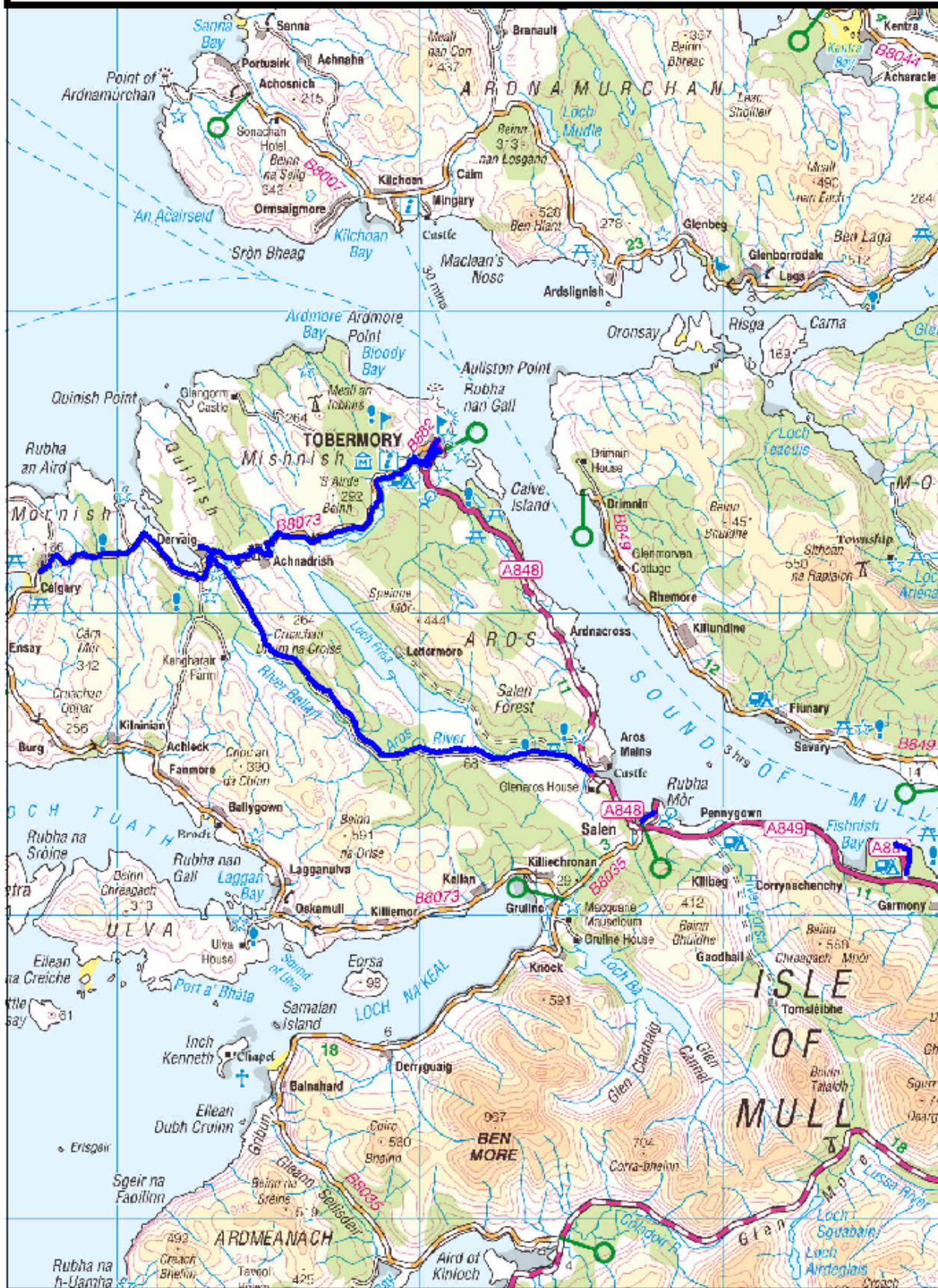
0 100m.

Based upon OS MasterMap with the permission of the controller or Her Majesty's Stationery Office. ©



Pregrit route (from action plan)				
MU2 - B8073 TOBERMORY - DERVAIG - CALGARY & A884 FISHNISH				
<u>District</u>	<u>Depot</u>	<u>Loading Point</u>	<u>Route code</u>	<u>Priority</u>
Mull	Baliscate, Tobermory	Baliscate Salt Store	MU2	2
<u>Manoeuvre</u>	<u>Spinner</u>	<u>Description</u>		
Leave Depot				
TURN RIGHT	off	Dead Run - Balisate to Roundabout and Eas Brae (MU1) to Main St.		
AHEAD	ON	MAIN ST, from BUS STOP ENTRANCE TO FERRY TERMINAL SLIP		
RETURN	off	Dead Run - Ferry Slip to Back Brae		
TURN RIGHT	ON	BACK BRAE AND ERRAY RD , TURN IN HIGH SCHOOL ENTRANCE CONTINUE ON TO POLICE STATION , and return		
RETURN	off	Dead Run - to Argyll Terrace junction		
TURN RIGHT	ON	ARGYLL TERR..RIGHT into.ALBERT ST. RIGHT into.BREADALBANE.ST BREADALBANE ST TO VICTORIA ST - BUS TURN - on to ERRAY RD Return to Albert St..LEFT..BREADALBANE ST- A848 ROUNDABOUT-U TURN		
RETURN	ON	ROCKFIELD AND SURGERY ENTRANCE - return to B8073		
TURN RIGHT	ON	B8073 TOBERMORY TO DERVAIG - C46 Junction		
TURN LEFT	ON	C46 TO DERVAIG SCHOOL- turn in entrance		
	off	Return to B8073 and DERVAIG Main St		
TURN LEFT	ON	DERVAIG MAIN ST to bus turning point on Cuin Rd.		
CONTINUE	ON	B8073 DERVAIG TO CALGARY BUS TURNING HEAD.		
RETURN	off	Dead Run - Return B8073 and C46 to Dervaig School		
CONTINUE	ON	C46 GLENBELLART / GLEN AROS TO AROS BRIDGE A848		
TURN RIGHT	off	Dead run Aros Bridge to A848 SALEN PIER ROAD		
TURN LEFT	ON	A848 SALEN PEIR RD.- PRIMARY SCHOOL , TURN AT (OLD) DEPOT		
TURN RIGHT	off	Dead run Salen to A844 FISHNISH FERRY		
TURN LEFT	ON	A884 FISHNISH.....TO TURNING AREA / FERRY SLIP		
RETURN	off	Dead run - return to A849 return to Pennygowan and A848 Baliscate Depot		
		(Pennygowan Salt store - Reload as required)		
		(Potential to Retreat A848 on return to Baliscate - Only when necessary)		
<u>Salt requirements</u>				
Minimum Tonnages		10g / sq.m	1.340 tonnes	
		20g / sq.m	2.681 tonnes	
		40g / sq.m	5.361 tonnes	

MU2 - B8073 TOBERMORY - DERVAIG - CALGARY & A884 FISHNISH



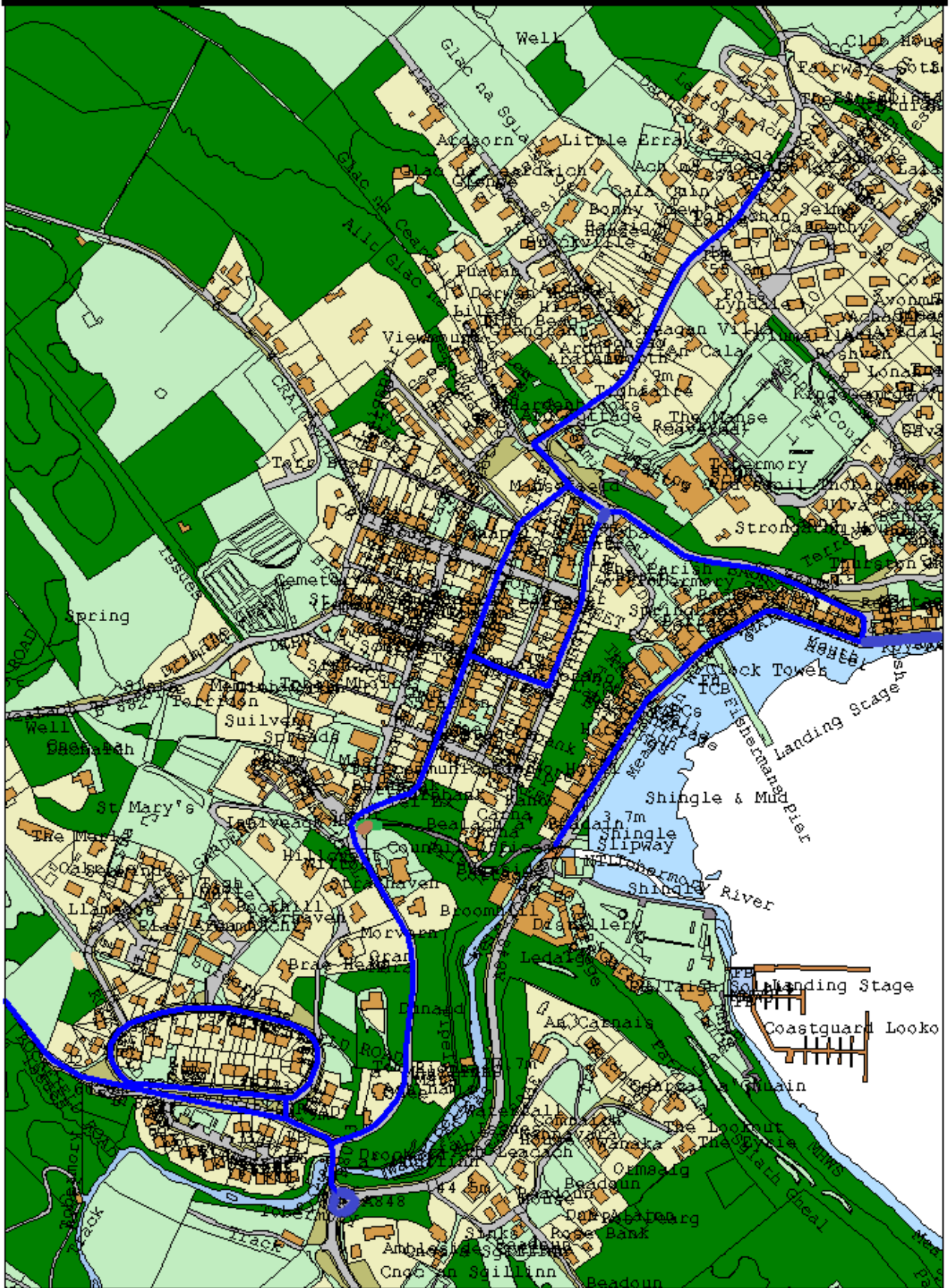
Scale 1:171586

0 10km.

Based upon OS 1:250000 Raster (25x25Km) with the permission of the controller of Her Majesty's Stationary Office ©



MU2 - TOBERMORY STREETS



Scale 1:4551

0 200m

Based upon OS MasterMap with the permission of the controller or Her Majesty's Stationery Office ©



Pregrit route (from action plan)				
MU3 - A849 PENNYGOWAN - CRAIGNURE (inc Hospital) - FIONNPHORT				
<u>District</u>	<u>Depot</u>	<u>Loading Point</u>	<u>Route code</u>	<u>Priority</u>
Mull	Pennygowan	Pennygowan Salt Store	MU3	2
<u>Manoeuvre</u>	<u>Spinner</u>	<u>Description</u>		
Leave Depot				
TURN LEFT	ON	A849 PENNYGOWAN TO FISHNISH JUNCTION		
CONTINUE	ON	A849 FISHNISH TO CRAIGNURE - JAVA ROAD JUNCTION		
TURN LEFT	ON	U80 JAVA , LEFT U185 HOSPITAL ACCESS AND TURNING CIRCLE		
RETURN	off	Dead run - return to A849		
TURN LEFT	ON	A849 JAVA TO CRAIGNURE PEIR MARSHALLING AREA		
RETURN	ON	BUS TERMINUS, PARKING and MARSHALLING AREAS, where able.		
CONTINUE	ON	A849 CRAIGNURE TO Garrage - End of 2 lane section		
CONTINUE	ON	A849 CRAIGNURE TO KINLOCH JUNCTION (Kinloch Salt Store - Reloading point, as required)		
CONTINUE	ON	A849 KINLOCH JUNCTION TO BUNESSAN HOTEL		
CONTINUE	ON	A849 BUNESSAN HOTEL TO FIONNPHORT FERRY SLIP		
RETURN	off	Dead Run - A849 to Uisken Road Junction		
TURN RIGHT	ON	UISKEN LOOP ROAD TO BUNESSAN HOTEL		
AHEAD	off	Dead Run to Kinloch depot . (Kinloch Salt Store - Reloading point, as required) (Alternative return P4 Route ; B8035 Kinloch to Gruline)		
RETURN	off	Dead Run - A849 / A848 Pennygowan Depot		
<u>Salt requirements</u>				
Minimum Tonnages		10g / sq.m	2.869 tonnes	
		20g / sq.m	5.737 tonnes	
		40g / sq.m	11.474 tonnes	

MU3 - A849 PENNYGOWAN - CRAIGNURE(inc Hospital)- FIONNPHORT



MU3 - CRAIGNURE

