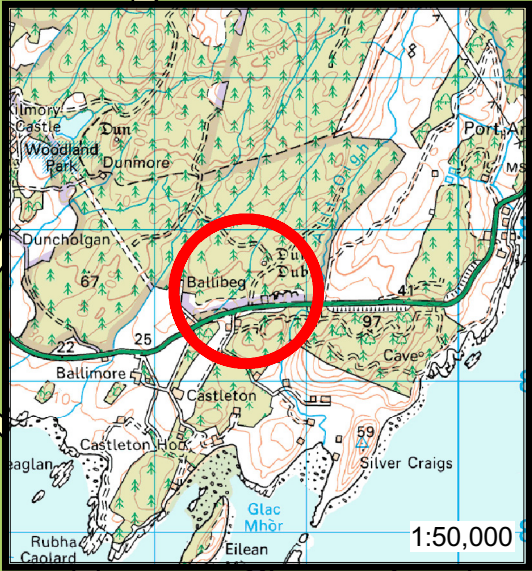


686400

188800

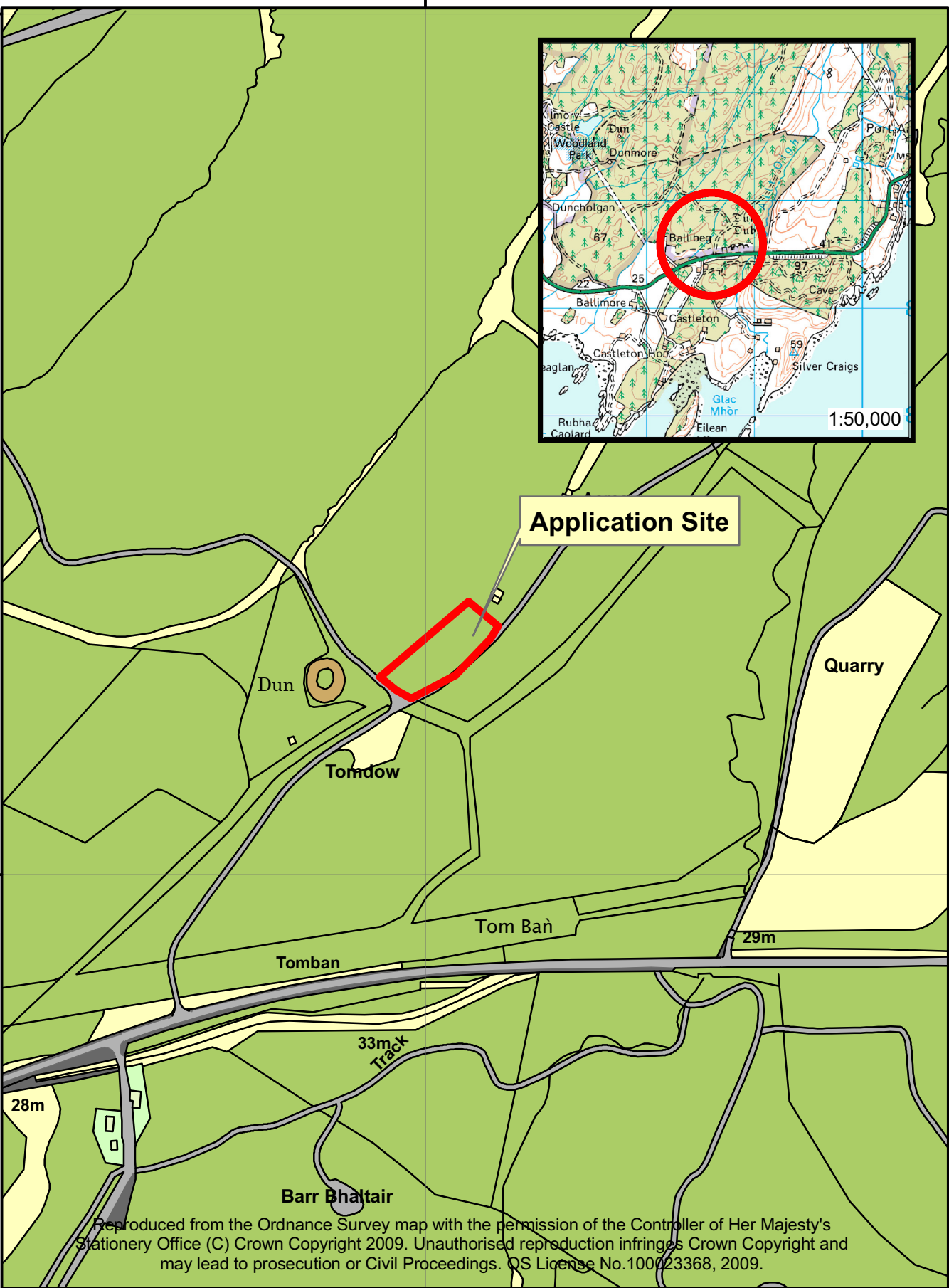
686400



Application Site

685600

685600

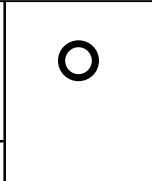


Reproduced from the Ordnance Survey map with the permission of the Controller of Her Majesty's Stationery Office (C) Crown Copyright 2009. Unauthorised reproduction infringes Crown Copyright and may lead to prosecution or Civil Proceedings. OS License No.100023368, 2009.

188800



**Location Plan relative to
Application Ref: 12/00319/PP**



Date: 10.07.12

Scale: 1:5,000