

POLICY ZONE B MAP – Current Uses & Activities



**Legend**

**Recreation**

- Dive sites
- Coastal walking route
- Proposed core path
- Cycle routes
- Coastal path location
- Parking
- Viewpoint

**Infrastructure & Discharges**

- Pier/Jetty
- Pontoon
- Slipway
- Anchorages

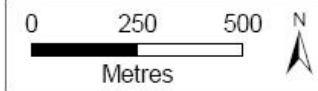
- Association Mooring
- Commercial Mooring
- Private Mooring
- Other Mooring

- Association Mooring Area
- Commercial Mooring Area
- Mooring Area (Airport)
- Airports

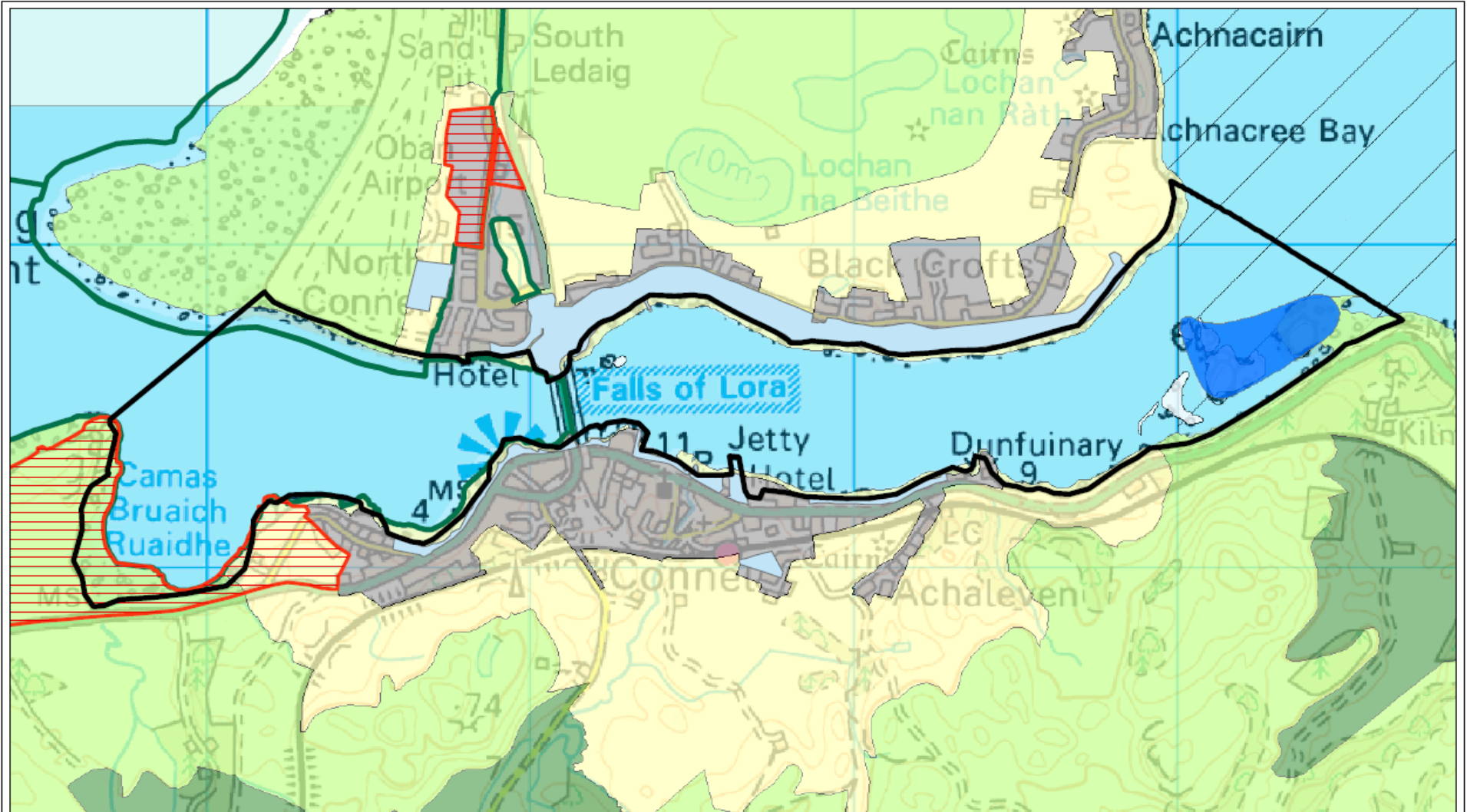
- Sewage (Public) Combined Sewer/Emergency Overflow
- Sewage discharge (Private)
- Sewage discharge (Public)
- Discharge Pipelines



© Crown copyright and database right 2010. All rights reserved. Ordnance Survey Licence number 100023368



POLICY ZONE B MAP – Designations



**Legend**

**Development Plan Designations**

- Sensitive Countryside
- Countryside Around Settlement
- Rural Opportunity Area
- Very Sensitive Countryside
- Settlement Zones

**Potential Development Area (PDA)**

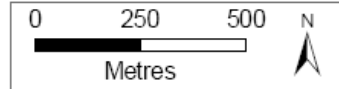
- Potential Development Area (PDA)
- Areas for Action (AFA)
- Open Space Protection Area
- Local Nature Conservation Site

**Other Designations**

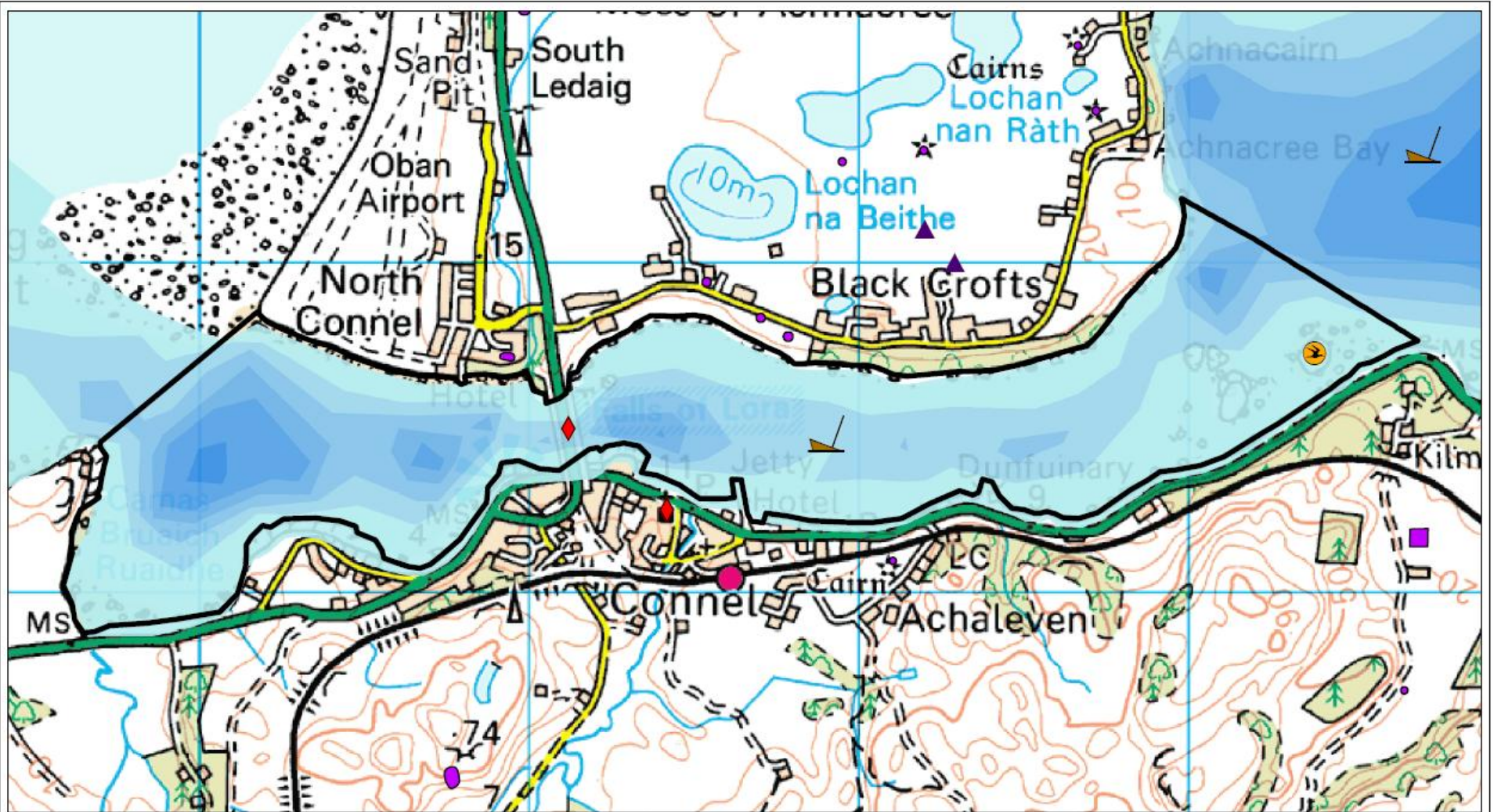
- Marine Consultation Area
- Shellfish Growing Area



© Crown copyright and database right 2010. All rights reserved. Ordnance Survey Licence number 100023368



POLICY ZONE B MAP – Biodiversity Interests & Historic Features



**Legend**

**Biodiversity Interests**

Breeding seabirds

**Historic Interests**

Scheduled Ancient Monuments

Listed Buildings

Unscheduled interest

Shipwrecks

**Depth (m)**

