

HELENSBURGH and LOMOND

PRE-TREATMENT ROUTES

2011-2012

Route code	Description	Priority
H1	A818 – A817 – A814 South	1
H2	B833 – A814 North (and P3 Transport links)	2
H3	Helensburgh streets West and Rhu	2
H4	Helensburgh streets East and Cardross	2

Pregrit route (from action plan)

H1- A818, A817 & A814 South

<u>District</u>	<u>Depot</u>	<u>Loading Point</u>	<u>Route code</u>	<u>Priority</u>
Lomond	BLACKHILL,Helensburgh	Blackhill Salt Dome	H1	1

<u>Manoeuvre</u>	<u>Spinner</u>	<u>Description</u>
------------------	----------------	--------------------

Leave depot		Blackhill (New Dome)
Priority 1		
TURN RIGHT	ON	A818 BLACKHILL - CROSS KEYS - ARDEN ROUNDABOUT
TURN LEFT	off	Dead Run - A82 Arden Roundabout to A817 Haul Rd
Priority 2		
TURN LEFT	ON	A817 HAUL ROAD TO MIDDLE ROUNDABOUT A814
Priority 1		
TURN RIGHT	ON	A814 MIDDLE R/ABOUT - WHISTLEFIELD R/ABOUT
TURN RIGHT	ON	A814 WHISTLEFIELD R/ABOUT - GLEN MALLON JETTY
RETURN	off	Dead run - Glen Mallon back to A814 Middle R/About
Priority 1		
AHEAD	ON	A814 MIDDLE R/ABOUT - FASLANE NORTH GATE R/ABOUT
TURN LEFT	ON	A814 NORTH GATE R/ABOUT-SINCLAIR ST/CLYDE ST JUNC.
Note:- 40g/sq.m. runs, return to Blackhill and reload (if required)		
CONTINUE	ON	A814 CLYDE ST - COLGRAIN EASTBOUND to Roundabout
RETURN	ON	A814 COLGRAIN WESTBOUND LANE
Return		
CONTINUE	ON	A814 COLGRIAN ROUNDABOUT – CATS CASTLE (WDC Boundary)
RETURN	Off	Dead Run Cats Castle to – Helensburgh - Depot

Salt requirements

Minimum Tonnages	10g / sq.m	3.306 tonnes	
	20g / sq.m.	6.612 tonnes	
	40g / sq.m.	13.224 tonnes	(Reload midway if req.)

H1 - A818, A817, A814 South & Cardross

Grit Route shown BLUE



H2 - B833 , A814 North and associated transport links

<u>District</u>	<u>Depot</u>	<u>Loading Point</u>	<u>Route code</u>	<u>Priority</u>
Lomond	BLACKHILL , Helensburgh	Blackhill Salt Dome	H2	2
<u>Manoeuvre</u>	<u>Spinner</u>	<u>Description</u>		
Leave depot		Blackhill (New Dome)		
TURN LEFT	off	Dead Run - Sinclair St , Rhu Rd Higher , A814 to Faslane.		
<u>Garelochhead</u>				
TURN LEFT	ON	B872 NORTHGATE ROUNDABOUT TO GARELOCHEAD		
TURN RIGHT	ON	STATION ROAD TO RAILWAY STATION.		
RETURN	off	Dead run Station Rd to Junction B872 Brumly Place.		
TURN RIGHT	ON	FEORLIN WAY inc UPLAND WYND & MEDICAL CENTRE.		
RETURN	off	Dead Run-back from Feorlin Way R/about to B872 Garelochhead		
TURN RIGHT	ON	B872 GARELOCHEAD TO WHISTLEFIELD ROUNDABOUT		
RETURN	off	Whistlefield Roundabout to start of B833 Peninsula road		
<u>Rosneath & Kilcreggan</u>				
TURN RIGHT	ON	B833 GARELOCHEAD TO CLACHAN RD ROSNEATH.		
TURN RIGHT	ON	LOOP THROUGH TO ROSNEATH PRIMARY		
TURN RIGHT	ON	B833 ROSNEATH TO SCHOOL RD KILCREGGAN		
TURN RIGHT	ON	SCHOOL ROAD KILCREGGAN TO TOP AT BARBOUR RD.		
RETURN	off	Return down School Brae to B833		
TURN RIGHT	ON	B833 KILCREGGAN - COVE - COULPORT R/ABOUT		
TURN AROUND	off	Dead Run - Coulport Roundabout to Peaton Hill		
TURN LEFT	ON	C4 PEATON HILL FROM B833 ARDPEATON TO B833 RAHANE		
TURN LEFT	Off	Dead run - B833/B872 to Whistlefield & A814 to Portincaple		
<u>Priority 3</u>				
<u>Portincaple</u>				
TURN LEFT	ON	PORTINCAPLE ROAD TO TURNING HEAD		
CONTINUE	off	Dead Run- Portincaple Road and A814 to Glenmallon Jetty		
CONTINUE	ON	A814 AT GLEN MALLON TO A83 JUNCTION ARROCHAR		
<u>Arrochar</u>				
	<u>Succoth</u>	Dead run- A83 to junction Succoth Rd.		
_TURN LEFT	off	SUCCOTH ROAD TO BUS TURNING AREA		
RETURN	off	Dead Run – Bus turning Area to Junction A83 – A83/A814		
TURN RIGHT	off	Dead Run - A814 to B838 Church Rd (War Memorial)		

Arrochar

TURN LEFT	ON	B838 CHURCH RD to A83 (War memorial)
RIGHT	Off	Dead Run - A814, Turn right A83 to Arrochar Station
TURN LEFT	ON	ARROCHAR STATION ROAD.
TURN LEFT	off	Dead Run – A83, A82 to Luss Loop Road

Luss

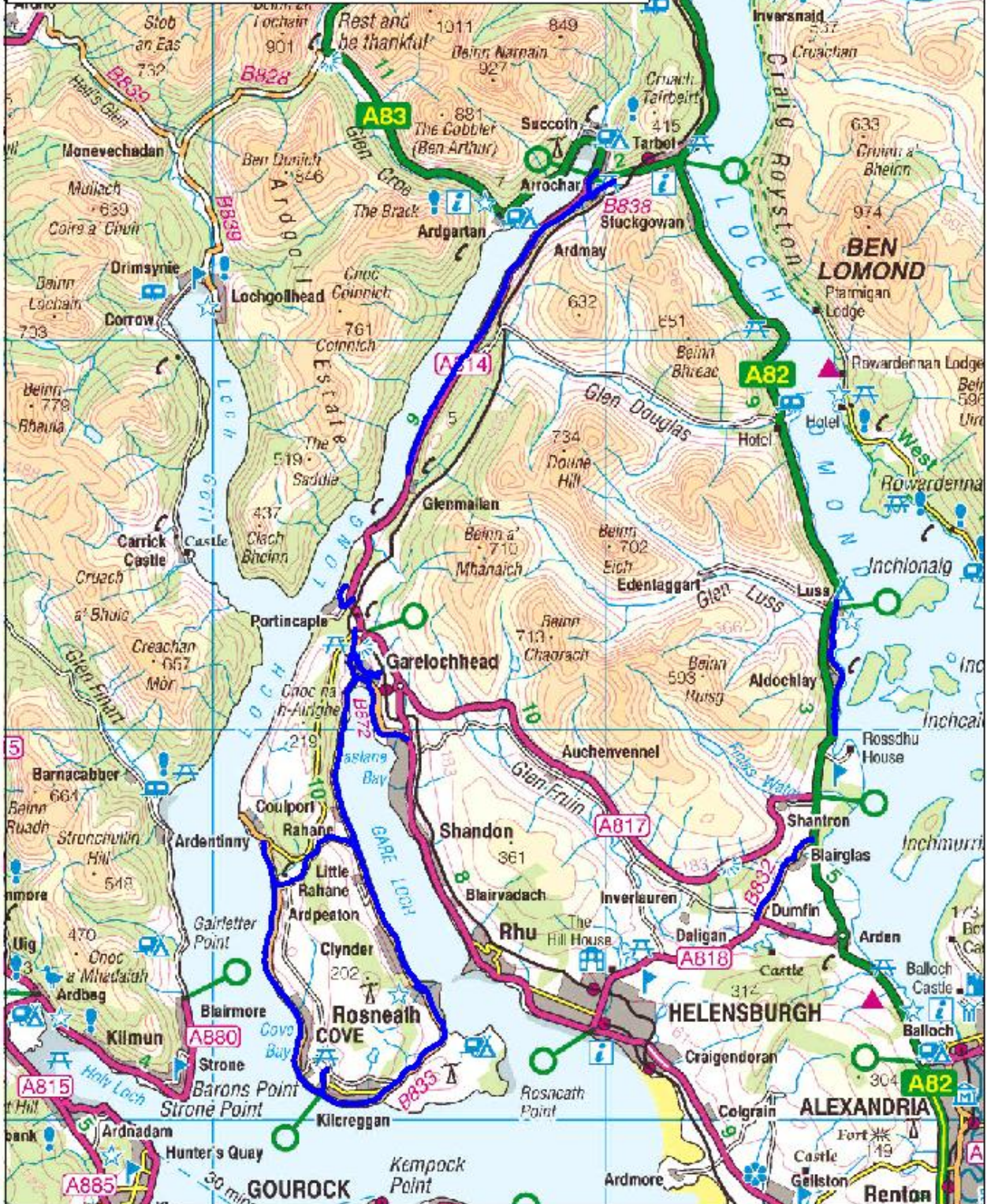
TURN LEFT	ON	LUSS LOOP ROAD NORTH ENTRANCE – CAR PARK TO BUS STOP - SOUTH ENTRANCE
TURN LEFT	off	Dead Run - A82 Luss Loop South entrance to B832 Muirlands
TURN RIGHT	ON	B832 MUIRLANDS TO CROSS KEYS
AHEAD	off	Dead Run - Cross keys to Blackhill depot

Salt requirements

Minimum Tonnages	10g / sq.m	2.195 tonnes
	20g / sq.m.	4.389 tonnes
	40g / sq.m.	8.779 tonnes

H2 - B833, A814 North and associated bus routes

Grit Route shown as BLUE



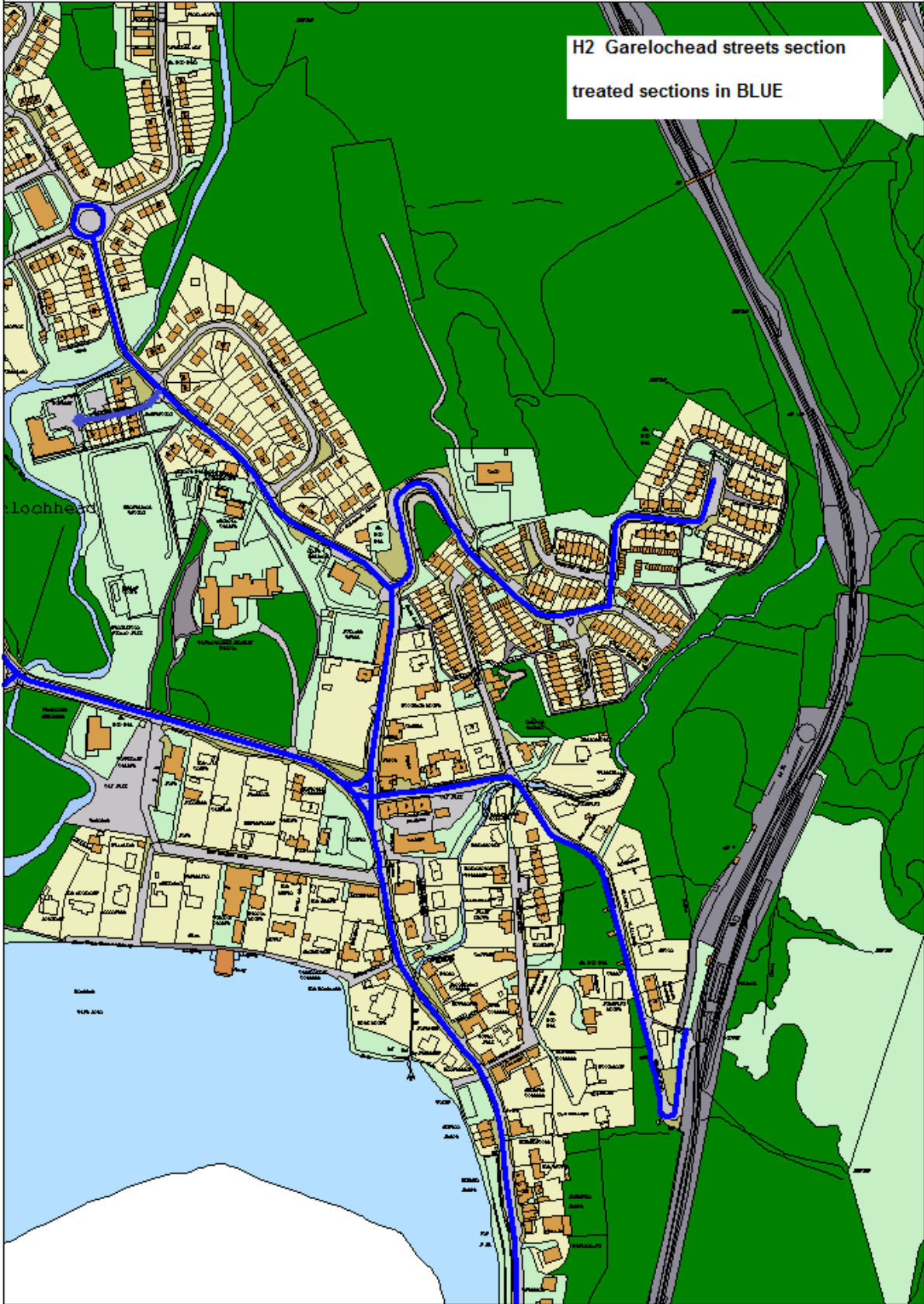
Scale 1:140000

0 5km.

Based upon OS 1:250000 Road (25/25km) with the permission of the controller of Her Majesty's Stationery Office ©



H2 Garelohead streets section
treated sections in BLUE

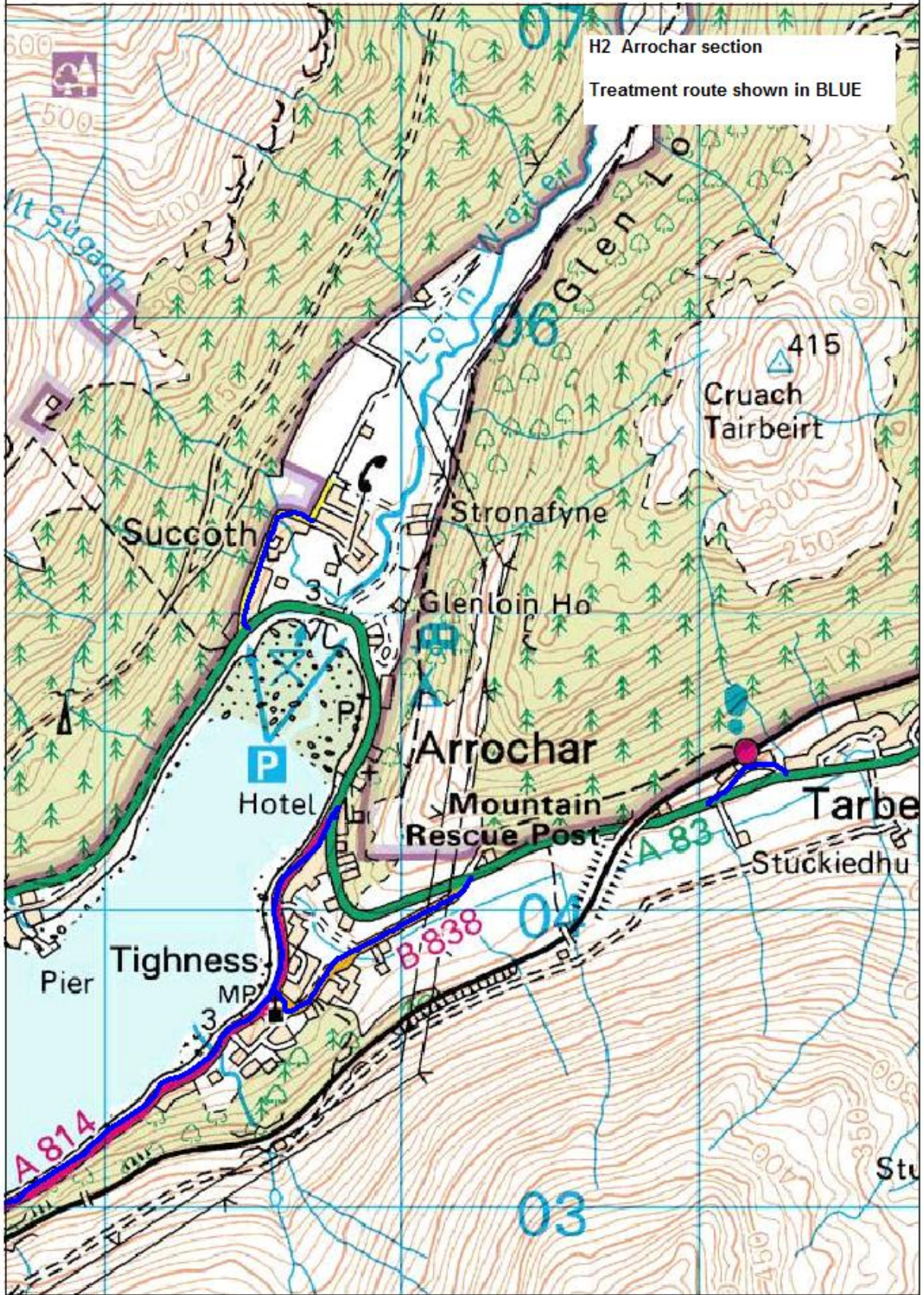


Scale 1:4320


0 200m.

Based upon OS MasterMap with the permission of the controller of Her Majesty's Stationery Office ©





Scale 1:17280



Based Upon OS 1:50000 Raster (5x5km) with the permission of the controller of Her Majesty's Stationery Office ©



Pregrit route (from action plan)

H 3 - RHU AND HELENSBURGH WEST.

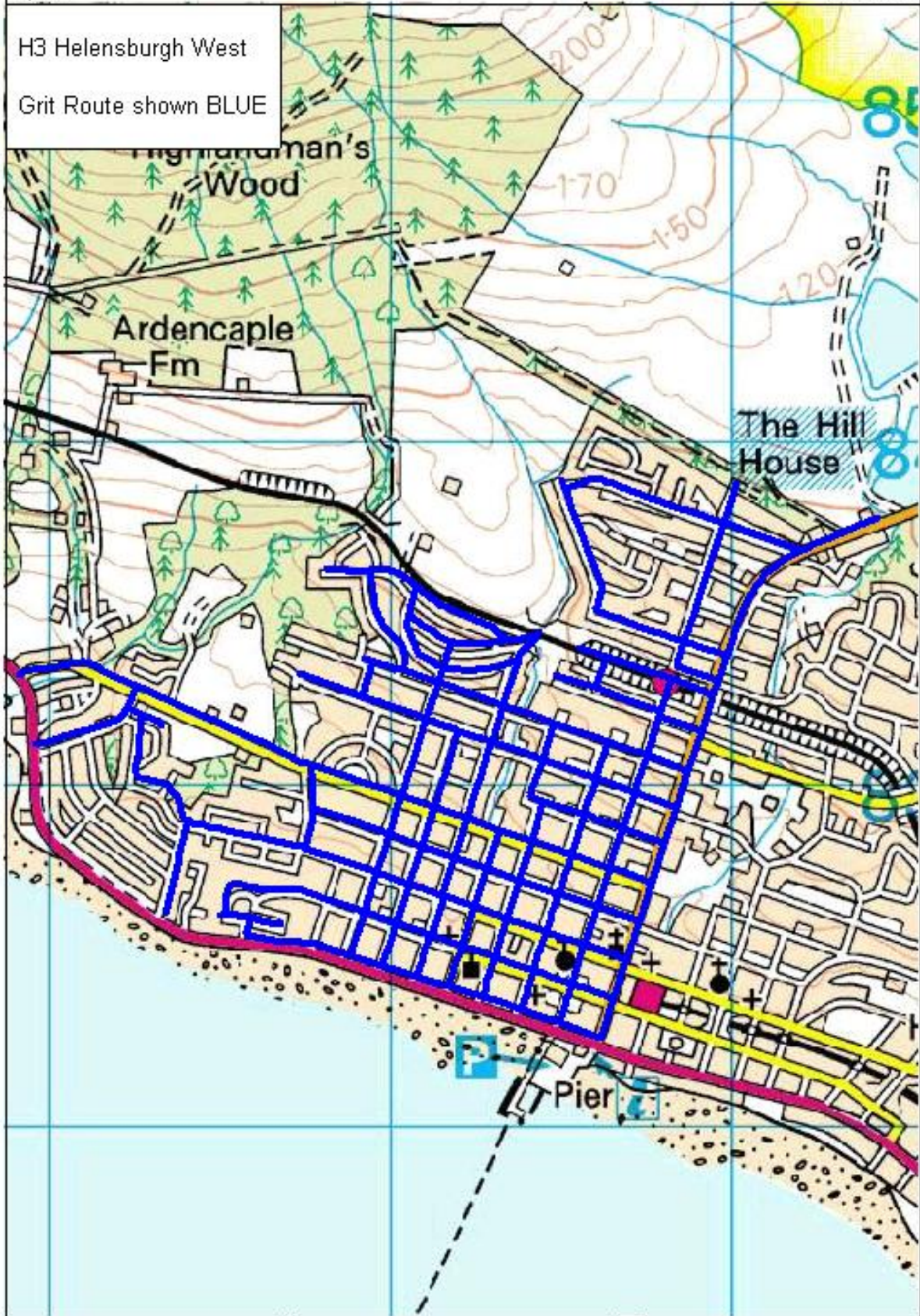
<u>District</u>	<u>Depot</u>	<u>Loading Point</u>	<u>Route code</u>	<u>Priority</u>
Lomond	BLACKHILL , Helensburgh	Blackhill Salt Dome.	H3	2

<u>Manoeuvre</u>	<u>Spinner</u>	<u>Description</u>
Leave depot		Blackhill (New Dome)
TURN LEFT	off	Dead Run - Sinclair St
TURN RIGHT	ON	WEST MONTROSE ST, CONT. RHU ROAD HIGHER
TURN RIGHT	off	Dead Run - A814 to Blairvaddach
Rhu		
TURN RIGHT	ON	BLAIRVADACH ACCESS AND CARPARK
TURN LEFT	off	Dead Run A814 to Peir Road Rhu
TURN LEFT	ON	PEIR ROAD, RIGHT- STATION ROAD, LEFT - LINESIDE WALK AHEAD - SMUGGLERS WAY, AHEAD AROS ROAD
TURN LEFT	off	Dead Run - A814 back to Manse Brae
TURN LEFT	ON	MANSE BRAE, LEFT-CUMBERLAND RD, LEFT-SCHOOL RD
TURN LEFT	off	Dead Run - A814 back to Manse Brae
TURN LEFT	ON	MANSE BRAE TOP(Turn), LEFT CALDWELL PL, TO PEIR RD.
RETURN	off	A814 - Dead Run - A814 to Rhu Rd Higher
Helensburgh		
TURN LEFT	ON	SINCLAIR ST, LEFT - KENNEDY DR, AHEAD - BLACKHILL DR LEFT - WEST LENNOX DR, RIGHT SINCLAIR ST RIGHT - WEST MUNRO DR, RIGHT - UP. COLOQUHOUN ST
TURN RIGHT	off	Dead run - Kennedy Dr , Right - Sinclair St
TURN RIGHT	ON	W ROSSDHU DR, LEFT - W ABERCROMBY PLACE , LEFT - W ABERCROMBY ST, RIGHT - SINCLAIR ST RIGHT-QUEEN ST, RIGHT-DUCHESS DR, RIGHT-MACLEOD DR RIGHT-BARCLAY DR, LEFT-CAMPBELL ST, LEFT-EDWARD DR RIGHT-BARCLAY DR, RIGHT-MACLEOD DRIVE,LEFT-EDWARD DR RIGHT-CAMPBELL ST, RIGHT-QUEEN STREET, LEFT-ROWALLAN ST RIGHT-MILLIG ST TO TURNING AREA, RETURN- RIGHT - SINCLAIR ST, RIGHT-STAFFORD ST, LEFT-JOHN ST
TURN RIGHT	off	Dead Run - West Montrose St to Woodend St
TURN LEFT	ON	WOODEND ST, LEFT - WEST ARGYLL ST, RIGHT - SINCLAIR ST RIGHT - WEST KING ST, LEFT - CAIRNDHU AVE
TURN LEFT	off	A814 - Dead Run - Rhu road lower to Camsail Avenue
TURN LEFT	ON	CAMSAIL AV., LEFT - FERNIEGAI AV., RIGHT - WEST PRINCESS ST RIGHT - SINCLAIR ST, RIGHT - A814 WEST CLYDE ST, RIGHT - COLQUHOUN ST, LEFT - QUEEN ST, LEFT - JAMES ST RIGHT - A814 WEST CLYDE ST, RIGHT - JOHN ST, LEFT - STAFFORD ST, CONT. RIGHT - UPPER JOHN ST, LEFT - QUEEN ST, LEFT CAMPBELL ST, RIGHT - A814 W CLYDE ST, RIGHT - GLASGOW ST, LEFT - MILLIG ST, LEFT - SUFFOLK ST, RIGHT - A814 WEST CLYDE ST, RIGHT - SUTHERLAND ST, LEFT - WEST KING ST, RIGHT - WOODEND ST
TURN LEFT	off	Dead Run - Rhu Road Higher to Cumberland Avenue
TURN LEFT	ON	CUMBERLAND AV., - LEFT - EMPRESS DR, RIGHT - FRASER AVE., LEFT - WEST KING ST
TURN RIGHT	off	Dead Run - Campbell St, Left - West Clyde St, - Left to William St
TURN LEFT	ON	WILLIAM ST, TURN RIGHT - JCT WEST MONTROSE ST.
TURN LEFT	off	Dead Run Sinclair St to Depot.

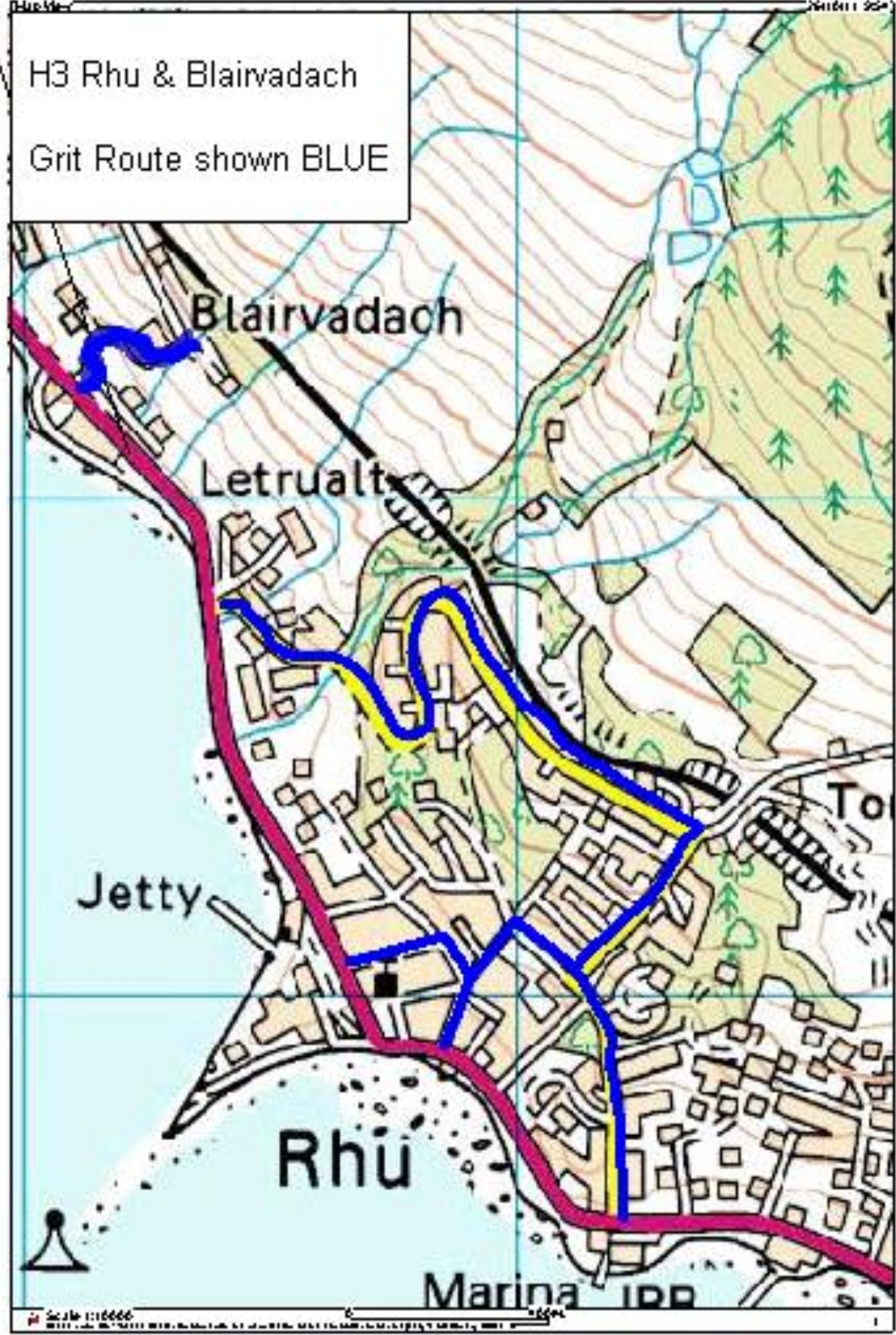
Salt requirements

Minimum Tonnages	10g / sq.m	1.369 tonnes
	20g / sq.m.	2.737 tonnes
	40g / sq.m.	5.475 tonnes

H3 Helensburgh West
Grit Route shown BLUE



H3 Rhu & Blairvadach
Grit Route shown BLUE



Pregrit route (from action plan)**H 4 - HELENSBURGH EAST and CARDROSS**

<u>District</u>	<u>Depot</u>	<u>Loading Point</u>	<u>Route code</u>	<u>Priority</u>
Lomond	BLACKHILL, Helensburgh	Blackhill Salt Dome	H4	2
-				
<u>Manoeuvre</u>	<u>Spinner</u>	<u>Description</u>		
Leave depot		Blackhill (New Dome)		
TURN LEFT	off	Dead Run - Sinclair St to East Clyde Street		
<u>Helensburgh East</u>				
TURN LEFT	ON	EAST CLYDE ST, LEFT - OLD LUSS ROAD, LEFT - EAST KING ST, RIGHT - HENRY BELL ST, LEFT - OLD LUSS ROAD, RIGHT - BENBOUIE DR, RIGHT - STUCKLECKIE ROAD LEFT - KIRKMICHAEL ROAD, RIGHT - ATHOLE ST, RIGHT - OLD LUSS RD RIGHT - WINSTON RD, AHEAD - GOLFHILL DR, RIGHT - KENT DR, RIGHT - HARDY HILL, RIGHT - GOLFHILL DR, LEFT - LOCHRANZA DR, RIGHT - KILDONNAN DR, RIGHT - EAST ABERCROMBY ST, LEFT - ABERCROMBY CRESCENT TO END. RIGHT - LEVER RD, RIGHT - BAIN CRESCENT, RIGHT - DUNCAN ROAD LEFT - CRAWFORD DR, LEFT - DUNCAN RD, LEFT - ABERCROMBY CR. RIGHT - MCEWAN DR, U-TURN - ABERCROMBY CRES, LEFT - BOSTON DR LEFT - LEVER RD.		
TURN RIGHT	off	Dead Run Ambercromby Cres to East Abercromby St and Turn Right at Jct.		
TURN RIGHT	ON	EASTERHILL RD, AHEAD - BAIN CRESCENT, LEFT - DUNCAN ROAD LEFT - DIXON ROAD, RIGHT - BAIN CRESCENT, RIGHT - MACLACHLAN RD		
TURN RIGHT	off	Dead Run Sinclair St to Sinclair Lane		
TURN RIGHT	ON	SINCLAIR LANE, RIGHT - SINCLAIR DR		
TURN LEFT	off	Dead Run Sinclair St, Left at MacLachlan Rd to Jct Butt Avenue		
TURN RIGHT	ON	BUTT AVE., LEFT - BAIN CRESCENT, RIGHT - EAST LENNOX DRIVE		
TURN RIGHT	off	Dead Run Abercromby Crescent to Abercromby St East		
TURN RIGHT	ON	ABERCROMBY ST EAST TO SINCLAIR ST		
TURN RIGHT	off	Dead Run Sinclair St to East Rossdhu St		
TURN RIGHT	ON	EAST ROSSDHU DR, RIGHT - CHARLOTTE ST, RIGHT - EAST A'CROMBY ST		
TURN LEFT	off	Dead Run Sinclair St to Victoria Road		
TURN LEFT	ON	VICTORIA ROAD, RIGHT - CHARLOTTE ST, LEFT - EAST MONTROSE ST		
TURN RIGHT	off	Dead Run Henry Bell ST to East King St		
TURN RIGHT	ON	EAST KING ST, RIGHT - CHARLOTTE ST, RIGHT - EAST A'BERCROMBY ST		
TURN RIGHT	ON	STOP AT JCT TO LOCHRANZA DRIVE		
CONTINUE	off	Golfhill Drive to Old Luss Road and Start at Athole St Jct		
CONTINUE	ON	OLD LUSS ROAD, RIGHT - SOUTH KING ST, BEAR LEFT - EAST KING ST LEFT - HENRY BELL ST, RIGHT - EAST PRINCESS ST, RIGHT - CHARLOTTE ST, LEFT - EAST KING ST, RIGHT - SINCLAIR ST RIGHT - EAST ARGYLL ST, LEFT - GEORGE ST, LEFT - UP. GLENFINLAS ST RIGHT - ALBERT DR, RIGHT - ST MICHAEL DR, LEFT - CHARLOTTE ST, LEFT - HAVELOCK ST, RIGHT - UPPER ADELAIDE ST		

TURN RIGHT	off	Dead Run East Montrose St, Right - Charlotte St
TURN LEFT	ON	THROUGH PARK LAND SCHOOL, LEFT - EAST MONTROSE STREET, RIGHT - LOMOND STREET, LEFT - EAST KING ST, LEFT - GEORGE ST
TURN LEFT	off	Dead Run East Argyll St, Left - Charlotte St, Right - East King St
TURN RIGHT	ON	GRANT ST,RIGHT - EAST MONTROSE ST
TURN RIGHT	off	Dead Run Charlotte St to East Princess St Jct
CONTINUE	ON	CHARLOTTE ST TO EAST CLYDE ST
TURN RIGHT	off	A814 East Clyde St, Right - Sinclair St
TURN RIGHT	ON	EAST PRINCES ST. to Charlotte St Jct
CONTINUE	off	Charlotte St Jct to Henry Bell St
TURN RIGHT	ON	HENRY BELL ST, to Old Luss Rd
TURN LEFT	off	Old Luss Road to Redgauntlet Road.
TURN RIGHT	ON	REDGAUNTLET ROAD, DRUMFORK ROAD to Collins Road
TURN RIGHT	ON	COLLINS ROAD AND DRUMFORK RD LOOP back to top of Collins Rd
RETURN	off	Exit via Redgauntlet Rd and Left into Old Luss rd
TURN LEFT	off	A814 Dual Carriageway eastbound to Muirend Road, Cardross
Cardross		
TURN LEFT	ON	DARLIETH RD, RIGHT – MILL RD, LEFT – KIRKTON RD, RIGHT – BARRS RD, LEFT – RITCHIE AVE, RIGHT – MUIREND RD
TURN LEFT	off	Dead run A814 to Station Rd.
TURN RIGHT	ON	STATION RD ,turn in car park LEFT - CHURCH AVE, RIGHT – REAY AVE.
TURN LEFT	off	Dead run - A814 Cardross - Helensburgh - Sinclair St to Depot, unload.

Note:- Carman Hill treatments carried out by West Dunbartonshire Council vehicle.

Salt requirements

Minimum Tonnages	10g / sq.m	1.468 tonnes
	20g / sq.m.	2.936 tonnes
	40g / sq.m.	5.871 tonnes

H 4 - HELENSBURGH EAST and CARDROSS

Helenburgh East

