

BUTE and COWAL

PRE-TREATMENT ROUTES

2011-2012

Route code	Description	Priority
B1	A886 Rhobodach Ferry & Bute Rural	2
B2	Rothesay and Bute Bus Routes	2
C1	A885 & A815 Dunoon to A83 Junction	1
C2	Dunoon to Toward	2
C3	Dunoon Town Streets	2
C4	Colintraive – Strachur & B836	2
C5	B839 Lochgoilhead – B828 to A83 Junction (Combined route - Follow on to C1)	2
C6	A8003 Tighnabruich	2
C7	A880 Ardentinny	2

Pregrit route (from action plan)

B1 - A886 RHOBODACH FERRY AND BUTE RURAL

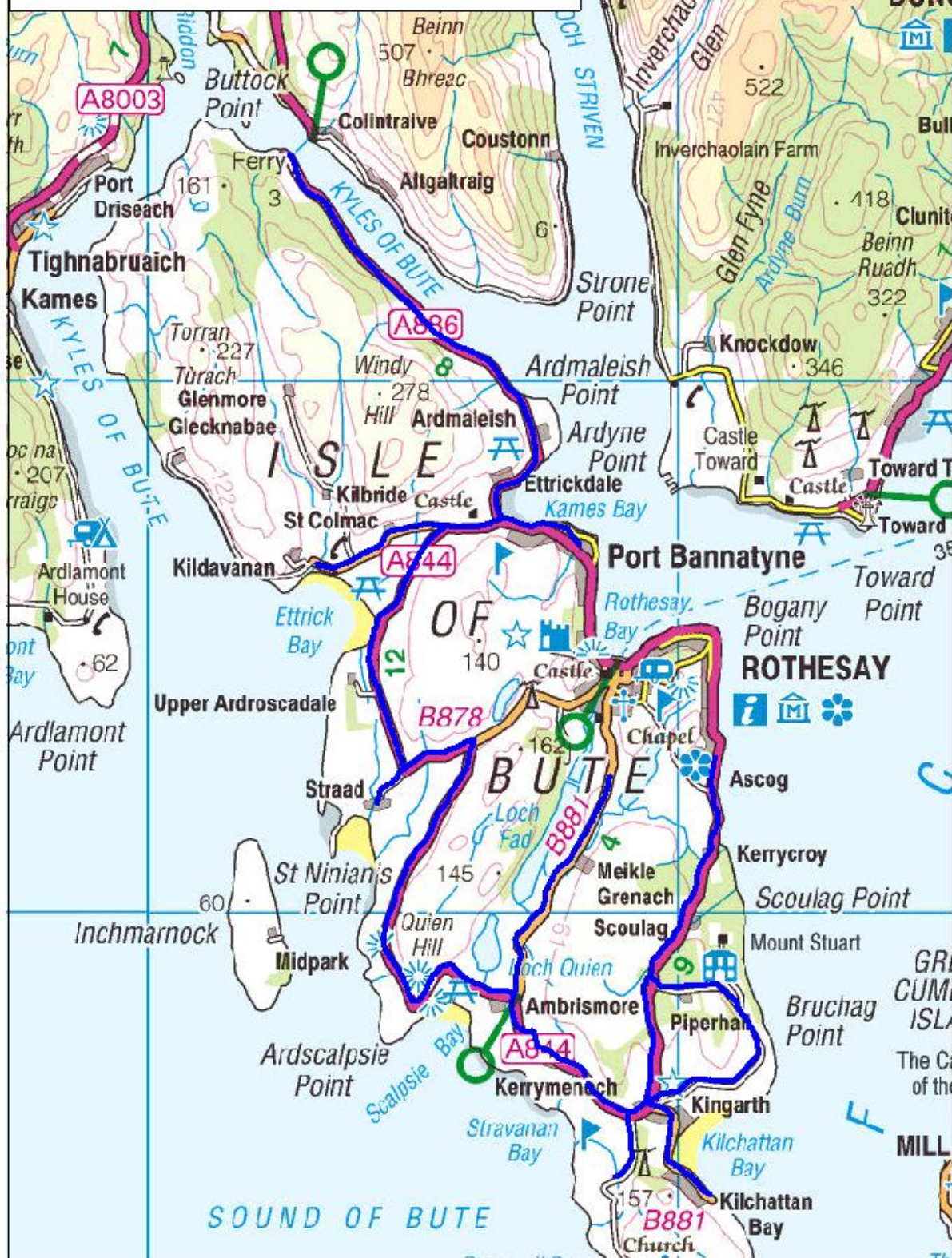
<u>District</u>	<u>Depot</u>	<u>Loading Point</u>	<u>Route code</u>	<u>Priority</u>
Bute	Union Street, Rothesay	Union St Salt Store	B1	2

-

<u>Manoeuvre</u>	<u>Spinner</u>	<u>Description</u>
Leave depot		Union Street
TURN RIGHT	off	Dead run - Union Street to A844 Port Bannatyne bus turning
CHECK SET.	ON	A844 PT BANNATYNE BUS TURNING to A844/A886 JCT.
CONTINUE	ON	A886 to RHUBODACH FERRY TERMINAL
TURN AROUND	off	Dead run A886 Rhubodach to A844/A886 Junction
TURN RIGHT	ON	A844 KAMES BRAE to A844/B875 GREENWOOD JCT.
TURN AROUND	off	Dead run Greenwood Jct. to A844 Ascog/Balmory Rd. Jct.
CONTINUE	ON	A844 at BALMORY RD. to A844/B881 Jct. at KINGARTH
TURN LEFT	ON	B881 KINGARTH to KILCHATTAN BY BUS TURN AREA
TURN AROUND	off	Dead run to A844 Kingarth
TURN RIGHT	ON	BRUCHAG ROAD to A844 Jct. at RESERVIOR
TURN LEFT	off	Dead run A844 from Bruchag Rd. to A844 Kingarth
CONTINUE	ON	A844 KINGARTH to A844/PLAN Rd. Jct.
TURN LEFT	ON	PLAN ROAD to AIRFIELD ACCESS
TURN AROUND	off	Dead run Plan Road to A844 junction
TURN LEFT	ON	A844 at PLAN ROAD to A884/B881 WEST ROAD
CONTINUE	ON	B881 WEST ROAD TO LOCHEND FARM ROAD
(Check load and proceed to depot to top up if required & return)		
TURN AROUND	off	Dead run B881 back to A844/B881 West Rd
TURN RIGHT	ON	A844 at WEST ROAD TO STRAAD ROAD
CONTINUE	ON	STRAAD ROAD TO STRAAD HALL
TURN AROUND	off	Dead run Straad Road back to A844
TURN LEFT	ON	A844 at STRAAD TO A844/B875 GREENWOOD
TURN LEFT	ON	B875 AT GREENWOOD TO B875 DRUMACHLOY
TURN AROUND	off	Return to depot

<u>Salt requirements</u>	10g / sq.m	2.818 tonnes
Minimum Tonnages	20g / sq.m.	5.636 tonnes
	40g / sq.m.	11.272 tonnes

B1 - A886 RHOBODACH FERRY AND BUTE RURAL



Scale 1:100000

0 4km

Based upon OS 1:250000 raster (25/25/04) with the permission of the controller of Her Majesty's Stationery Office ©



Pregrit route (from action plan)

B2 - ROTHESAY AND BUTE BUS ROUTES

<u>District</u>	<u>Depot</u>	<u>Loading Point</u>	<u>Route code</u>	<u>Priority</u>
Bute	Union Street, Rothesay	Union St Salt Store	B1	2

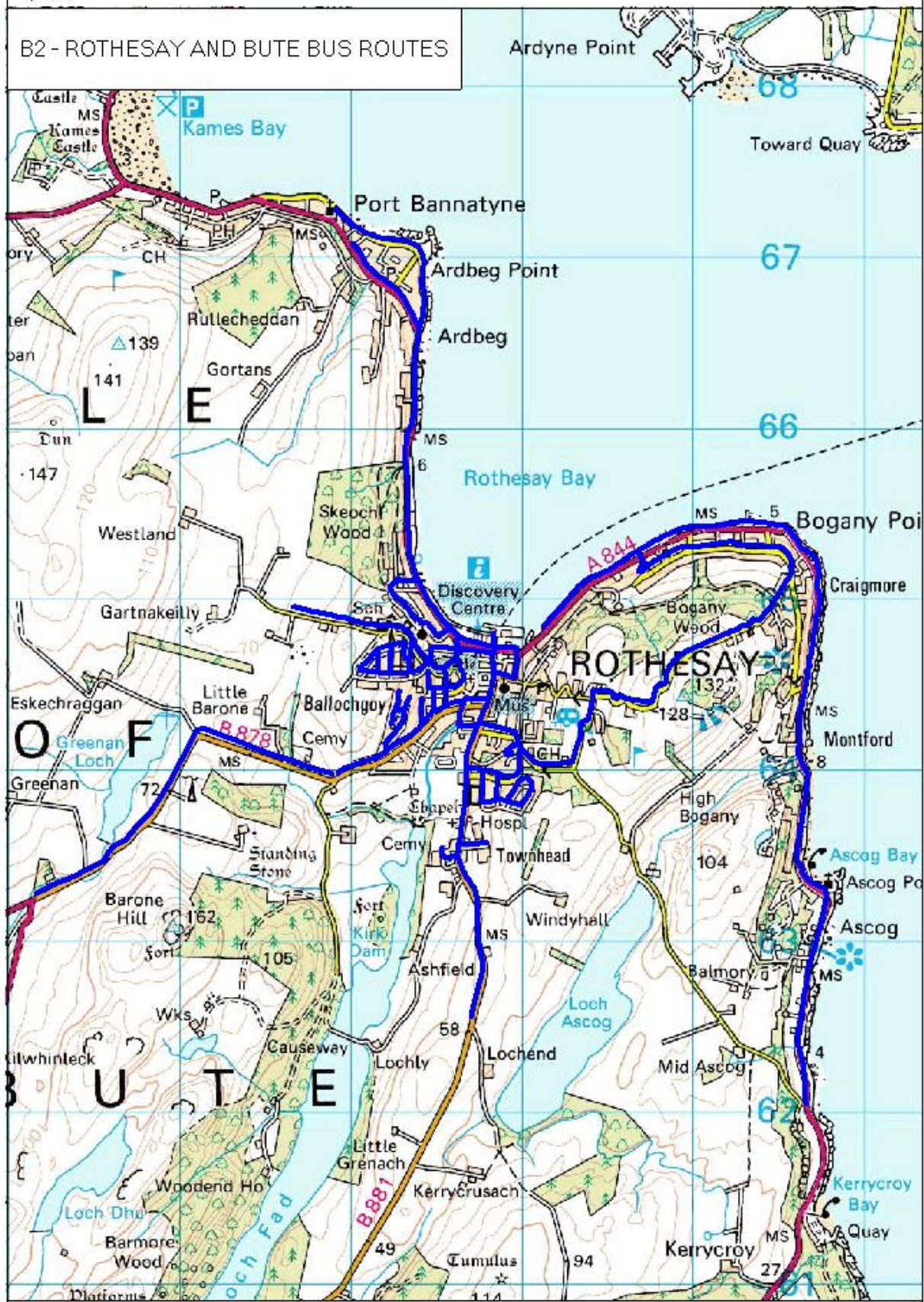
-

<u>Manoeuvre</u>	<u>Spinner</u>	<u>Description</u>	
Leave depot		Union Street	
TURN RIGHT	ON	UNION ST to HIGH ST to CASTLE ST to BISHOP ST to	
RIGHT ROUND	ON	ROUNDAABOUT to ALBERT PL onto GUILFORD SQ	-
TURN LEFT	ON	HIGH ST into MONTAGUE ST onto BRIDGE ST	
TURN AROUND	off	Dead run Bridgend St. from Ferfadd to Gallowgate	
TURN LEFT	ON	GALLOWGATE VICTORIA ST HARBOUR MUSTERING AREA	
TURN RIGHT	off	Dead run Victoria St. to Gallowgate	
CONTINUE	ON	ARGYLE ST to ARDBEG RD to PORT BANNAYNE Bus terminus	
TURN AROUND	off	Dry run from bus terminus back to Cenotaph	
TURN LEFT	ON	SHORE ROAD to MARINE PLACE/A844 Jct.	
TURN LEFT	off	A844 to High ST at Junction Montague St	
CONTINUE	ON	HIGH ST into RUSSELL ST into UNION St	
Check load; return to Depot for top up if required			
TURN LEFT	off	High St to Battery Place	
TURN RIGHT	ON	BATTERY PL TO A844 ASCOG at Balmory Rd	
TURN AROUND	off	Dead run to High St. at Montague St.	
CONTINUE	ON	HIGH ST to Castle ST.	
CONTINUE	off	High St to Union St Jct.	
CONTINUE	ON	HIGH ST. to HOSPITAL to HEALTH CENTER TO ANNEX RD to	
CONTINUE	ON	TOWNHEAD Ind. Est. to B881 LOCHEND FARM Roadend	
CONTINUE	ON	ROTHESAY CAMPUS ACCESS, FULL LOOP	
TURN AROUND	off	Dead run to High St at Eden Dr.	
TURN RIGHT	ON	EDEN DR, WALLACE AVE, BUSH RD, ROSLIN CRESC,	
CONTINUE	ON	FOLEY RD, BUSH AVE, ROSLIN RD, FOLEY PK,	-
TURN RIGHT	ON	MINISTER'S BRAE to High St.	
Check load; return to Depot for top up if required			
TURN RIGHT	off	Dead run High St to Battery Pl at Fauldtrees Rd	
TURN RIGHT	ON	FAULDTREES RD, CRICHTON RD, EASTLANDS RD, ROSLIN RD	
CONTINUE	off	Dead run Minister's Brae to Gallowgate/Bridgend St junction	
CONTINUE	ON	BRIDGEND ST, HILLHOUSE RD, WESTLANDS RD, TIP GATES	

TURN AROUND	off	Dead run Westlands Rd to junction of Ballochgoy Rd
TURN RIGHT CONTINUE	ON ON	BALLOCHGOY RD, ST BRIDES RD, BLAIN TERR, PROSPECT TERR, LONGHILL CRESC, LONGHILL TERR.
TURN RIGHT	off	Dead run Hillhouse road to Columshill St.
TURN RIGHT	ON	COLUMSHILL ST, BARONE RD, B878 to MILTON JCT/A844
TURN AROUND	off	Dead run B881 Barone Rd to Robertson Drive junction
TURN LEFT	ON	ROBERTSON DR, BRYCE AVE.
TURN RIGHT	off	Dead run Barone Road to Gowanfield Terrace junction
TURN LEFT	ON	GOWANFIELD TERRACE
TURN LEFT	off	Dead run Barone Road to Bellvue Rd. junction
TURN LEFT	ON	BELLVUE RD, COLUMSHILL PL, COLUMSHILL TERR, LADESIDE ST
TURN RIGHT	off	Dead run Bridgend St, Gallowgate, Argyle St. to Chaplehill St. car park
TURN LEFT	ON	CAR PARK, CHAPELHILL RD, ACADEMY RD, MACKINLAY ST.
TURN LEFT	off	Dead run Argyle St, Gallowgate, Bridgend St, Columshill St.
TURN LEFT	ON	MILL ST. to Union St. junction
TURN RIGHT	off	Union St, to Depot

<u>Salt requirements</u>	10g / sq.m	1.783 tonnes
Minimum Tonnages	20g / sq.m.	3.565 tonnes
	40g / sq.m.	7.130 tonnes

B2 - ROTHESAY AND BUTE BUS ROUTES



Scale 1:30000



Based upon OS 1:50000 raster (©OS) with the permission of the controller of Her Majesty's Stationery Office ©



Pregrit route (from action plan)

C1 - DUNOON A885 & A815 to A83 JUNCTION

C5 - B839 - LOCHGOILHEAD- B828-A83 (Priority 2 Follow-on)

<u>District</u>	<u>Depot</u>	<u>Loading Point</u>	<u>Route code</u>	<u>Priority</u>
COWAL	Victoria Rd, Dunoon	Victoria Rd , Salt store	C1	1
-			C5	(2 follow-on)

<u>Manoeuvre</u>	<u>Spinner</u>	<u>Description</u>
Leave depot (Priority 2)		<u>Travel to Hamilton St / Argyll St Junction</u>
TURN RIGHT	ON	A885 ARGYLL ST and LEFT TO JOHN ST to roundabout
TURN RIGHT	ON	A815 ESPLANADE TO PEIR MARSHALLING AREA
TURN LEFT	ON	A885 ARGYLL ST (ONE WAY SECTION) to John St junction
RETURN	off	Dead Run - Argyll St. ; John St to Hamilton St Junction.
AHEAD	ON	A885 ARGYLL ST - SANDBANK HIGH ROAD
(Priority 1 resumed)		
AHEAD	ON	A815 SANDBANK - LOCH ECK - STRACHUR - ST CATHERINES (Reload St Catherines Salt Store - 40g/sq.m. runs)
CONTINUE	ON	A815 ST CATHERINES TO HELL'S GLEN ROAD END
CONTINUE	ON	A815 HELL'S GLEN ROAD END TO A83 JUNCTION

Follow -on Route Priority 2

C5 - LOCHGOILHEAD

RETURN	off	Dead Run - A815 South to B839 Hell's Glen
TURN LEFT	ON	A815 Junction - HELL'S GLEN - B839 MONAVECHEDEN
TURN RIGHT	ON	B839 - POLE MEADOW - LOCHGOILHEAD VILLAGE CARPARK
RETURN	off	Dead Run - to Hall rd
TURN RIGHT	ON	HALL ROAD - DONICH PARK , TO PRIMARY SCHOOL
RETURN	off	Dead Run - to C6 Junction
TURN LEFT	ON	C6 - LETTERMAY - CARRICK CASTLE
RETURN	off	Dead Run - C6 and B839 to B828 Glen More junction , Monavechedan
TURN RIGHT	ON	B839 JUNCTION - B828 GLEN MORE - A83 REST and be THANKFUL
TURN LEFT	off	Dead Run - A83 "Rest and be Thankful" - A815 Junction
TURN LEFT	off	Dead Run- A815 South to MoD Loop Road
TURN RIGHT	ON	MoD LOOP FROM ROAD NORTH TO SOUTH
TURN RIGHT	off	Dead Run - A815 to Strachur village junction, at Village Hall.
TURN LEFT	ON	STRACHUR VILLAGE LOOP ROAD
TURN LEFT	off	Dead run - A815 to Strachur School road end
TURN RIGHT	ON	GLENBRANTER BACK ROAD (Strachur P.S.) to A815
TURN RIGHT	off	Dead Run - A815 / A885 to Dunoon Depot

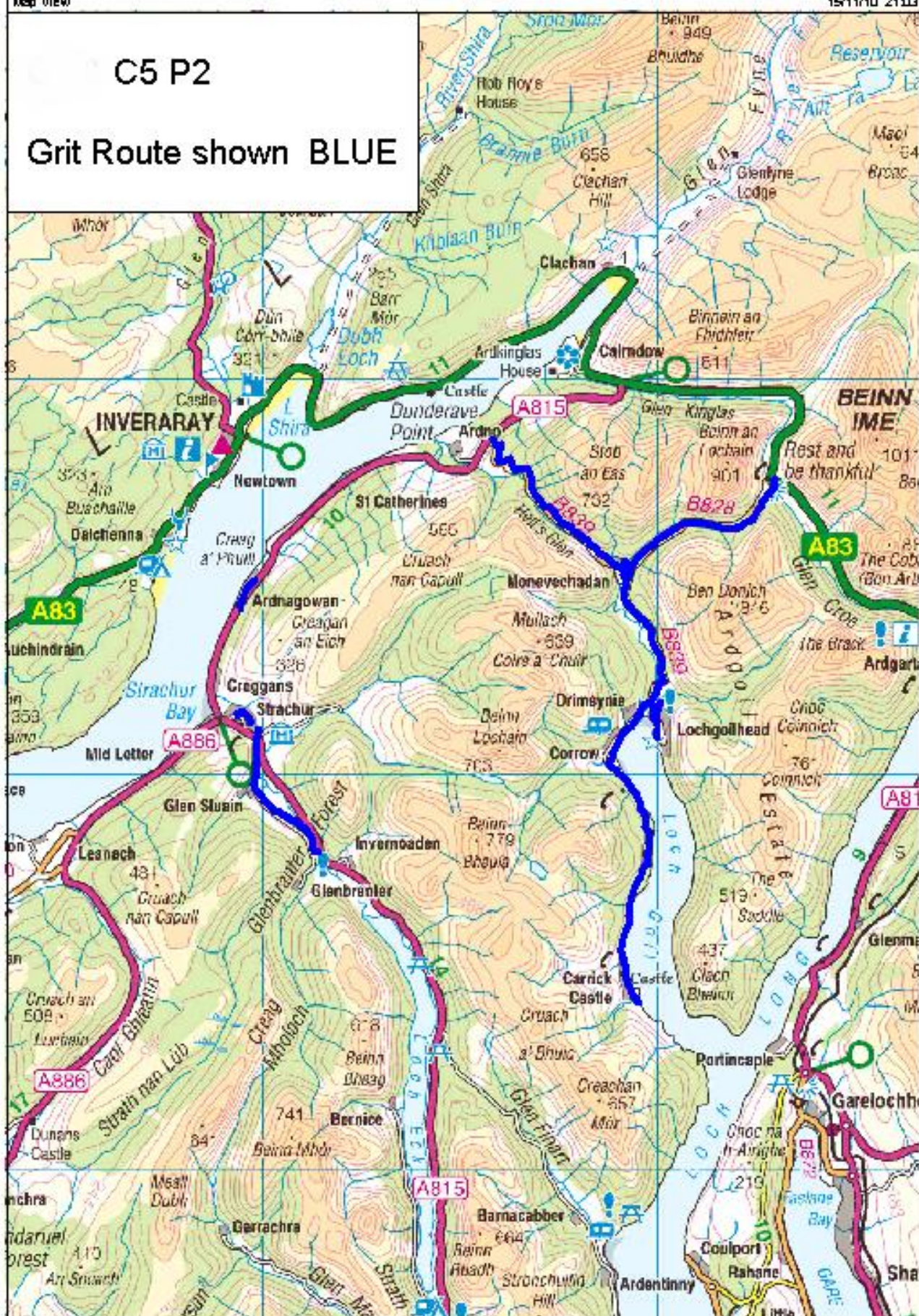
<u>Salt requirements</u>	10g / sq.m	3.482 tonnes	
Minimum Tonnage	20g / sq.m.	6.965 tonnes	
	40g / sq.m.	13.930 tonnes	(Reload at St Catherines)

C1

Grit Route shown BLUE



C5 P2
 Grit Route shown BLUE



Pregrit route (from action plan)

C2 - DUNOON - TOWARD

Version 2 A815 included
(treatment to POL retained , bus now
turns at Castle Toward 2011)

<u>District</u>	<u>Depot</u>	<u>Loading Point</u>	<u>Route code</u>	<u>Priority</u>
COWAL	Victoria Rd, Dunoon	Victoria Rd , Salt store	C2	2

<u>Manoeuvre</u>	<u>Spinner</u>	<u>Description</u>
Leave depot		
TURN LEFT	ON	VICTORIA RD - A815 WELLINGTON RD
TURN LEFT	ON	TOM A MHOID RD - PEIR ESPLANADE (FERRY MARSHALLING AREA)
CONTINUE	ON	A815 PEIR ESPLANADE - KIRN - HUNTER'S QUAY - SANDBANK(A885)
TURN LEFT	off	Dead run - Return A885 Sandbank High Rd,- Depot - Victoria Rd. to A815
CONTINUE	ON	A815 - BULLWOOD - SHORE RD - INNELLAN - TOWARD
AHEAD	ON	TOWARD PRIMARY SCHOOL - TOWARD CASTLE- ARDYNE FARM
AHEAD	ON	ARDYNE FARM - PORT LAMONT
TURN RIGHT	ON	PORT LAMONT TO P.O.L. DEPOT (TURN BEYOND GATE)
RETURN	off	Dead run - Return to Port Lamont and Toward Loop Rd.
TURN RIGHT	ON	TOWARD LOOP ROAD
AHEAD	off	Dead Run - Return on A815 to Inellan , Newton Rd
TURN LEFT	ON	NEWTON RD - WYNDHAM RD - NORTH CAMPBELL RD - SHORE RD
TURN LEFT	off	Return to Victoria Rd Depot
<u>Salt requirements</u>	10g / sq.m	1.577 tonnes
Minimum Tonnages	20g / sq.m.	3.154 tonnes
	40g / sq.m.	6.307 tonnes

Pregrit route (from action plan)

C3 - DUNOON TOWN STREETS

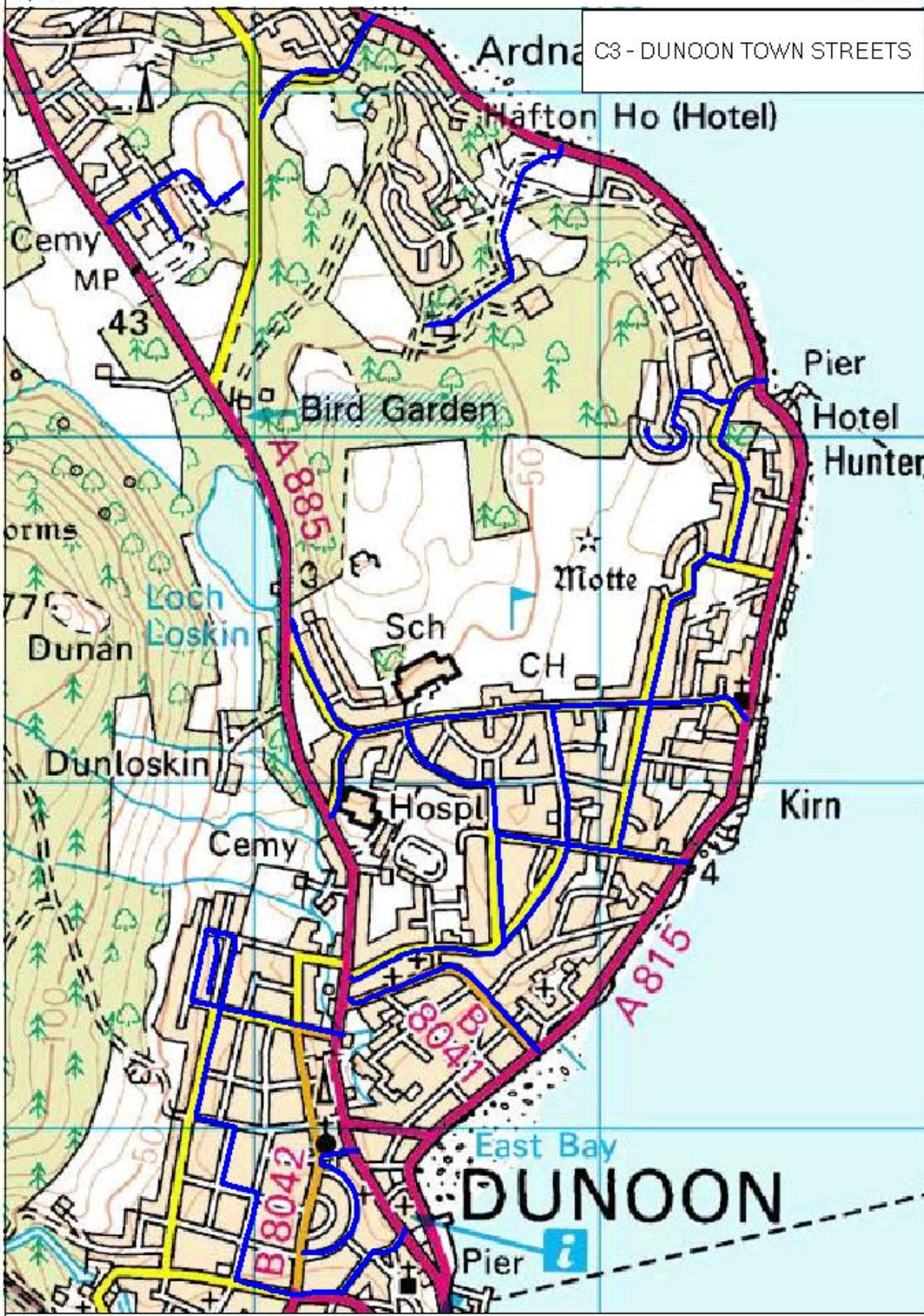
<u>District</u>	<u>Depot</u>	<u>Loading Point</u>	<u>Route code</u>	<u>Priority</u>
COWAL	Victoria Rd, Dunoon	Victoria Rd , Salt store	C3	2

<u>Manoeuvre</u>	<u>Spinner</u>	<u>Description</u>
Leave depot		<u>Travel - Hamilton St ,/ Aryll st. and Left to Bencorrum Brae</u>
Page 1 of 2		
TURN RIGHT	ON	BENCORRUM BRAE , INCLUDING CIRCUIT OF HOSPITAL A&E
TURN RIGHT	ON	ARDENSLATE RD - KIRN BRAE to Marine Parade
TURN LEFT	off	Dead run - Marine Parade - Hunters Quay to Cammesrienach Brae
TURN LEFT	ON	CAMMESREINACH BRAE - GEORGE ST - VICTORIA RD
	ON	CAMMESREINACH CRESENT (VICTORIA CR?) TO THE END
RETURN	off	Dead run - Return to Victoria Rd / George St Junction
TURN RIGHT	ON	GEORGE ST , RIGHT - JAMES ST - HUNTER ST (Cross Ardenslate Rd)
AHEAD	ON	HUNTER ST - from Ardenslate Rd to Clyde St
TURN RIGHT	ON	CLYDE ST - from Hunter St to Park Rd
TURN LEFT	ON	PARK RD , from Clyde St to Argyll Rd
TURN RIGHT	ON	ARGYLL RD , from Park Rd to Argyll St
TURN LEFT	off	Dead run - Argyll St/John St / Alexandra Parade to Queens Terrace
TURN LEFT	ON	QUEEN'S TERRACE AND QUEEN STREET to Argyll St
TURN RIGHT	off	Dead Run - Argyll St - Argyll Rd to Park Rd junction
CONTINUE	ON	ARGYLL RD , Park Rd (cross Clyde st) to Ardenslate Rd
TURN LEFT	off	Dead Run - Ardenslate Rd / A885 Sandbank to Highland Ave
TURN RIGHT	ON	HIGHLAND AVENUE AND CEMETERY ACCESS AREA
TURN LEFT	off	Dead Run - Sandbank High Rd to Ardenslate Rd
TURN LEFT	ON	ARDENSLATE RD , A885 to Bencorrum Brae
AHEAD	off	Dead Run - Ardenslate rd to Dixon Ave.
TURN RIGHT	ON	DIXON AVENUE TO KIRN PRIMARY SCHOOL
TURN RIGHT	ON	PARK RD to Clyde St
TURN LEFT	off	Dead Run - Clyde St to Hunter St Junction
AHEAD	ON	CLYDE ST , from Hunter St to Alexandra Parade
TURN LEFT	off	Dead Run- Alexandra parade - Hunters Quay Holiday Village
TURN LEFT	ON	HUNTERS QUAY HOLIDAY VILLAGE TO TOP BUS STOP
RETURN	off	Dead Run - Back toA815 - TURN LEFT to Ferry Rd Sandbank
TURN LEFT	ON	FERRY RD SANDBANK , from A815 to Fir Brae

TURN LEFT	off	Dead Run - Lover's lane - A885 - Argyll St to Depot or on to McArthur St Travel to McArthur St / Argyll St junction
TURN RIGHT	ON	McARTHUR ST - COWAL PLACE - VALROSE TERR. - ALEXANDER ST
TURN LEFT	ON	JOHN ST
TURN RIGHT	ON	CROMWELL ST
TURN LEFT	ON	HILL ST
TURN RIGHT	ON	EDWARD ST , to Auchamore Rd
TURN LEFT	ON	AUCHAMORE RD
TURN LEFT	off	Dead Run - Auchamore Rd to Hillfoot St
TURN LEFT	ON	HILLFOOT ST - ARGYLL ST C.P.LOOP , FERRY BRAE
TURN LEFT	off	Dead Run - Argyll St to Hanover St
TURN LEFT	ON	HANOVER ST to Victoria Rd
TURN LEFT	ON	& LEFT INTO - ALBERT CRES / ROYAL CRES to Victoria Rd
TURN RIGHT	off	Dead Run - Victoria Rd to Depot

<u>Salt requirements</u>	10g / sq.m	0.628 tonnes
Minimum Tonnages	20g / sq.m.	1.256 tonnes
	40g / sq.m.	2.511 tonnes

C3 - DUNOON TOWN STREETS



Scale 1:15000

0 1km.

Based upon OS 1:50000 Raster (S&SKm) with the permission of the controller of Her Majesty's Stationery Office ©



Pregrit route (from action plan)

School bus no longer to South Hall farm

C4 - COLINTRAIVE - STRACHUR & B836

Turns at Altgaltraig , Kyles View 2011

<u>District</u>	<u>Depot</u>	<u>Loading Point</u>	<u>Route code</u>	<u>Priority</u>
COWAL	Victoria Rd, Dunoon	Victoria Rd ,Salt store	C4	2

<u>Manoeuvre</u>	<u>Spinner</u>	<u>Description</u>
Leave depot		<u>Hamilton St / Argyll St Junction</u>
TURN LEFT	off	Dead Run - A885 /A815 Sandbank to B836 Junction.
TURN LEFT	ON	B836 - DALINLONGART - CLACHAIG
CONTINUE	ON	B836 - CLACHAIG - GLEN LEAN - CRAIGENDAIVE - STRONAFIAN
TURN LEFT	ON	A885 AUCHINBRECK TO COLINTRAIVE , FERRY SLIP WRC4 ONLY to South Hall Farm
RETURN	off	Dead Run - Colintraive & A886 to B866 Junction
TURN LEFT	ON	B866 COAL RUADH RD - DUNDARROCH TO SPRINGFIELD
TURN LEFT	off	Dead run - A886 to Auchinbreck , B836 Junction
AHEAD	ON	A886 AUCHINBRECK TO CLACHAN OF GLENDARUEL Top Junction
TURN LEFT	ON	CLACHAN OF GLENDARUEL LOOP INC TO PRIMARY SCHOOL GATE

(Reload at Glendaruel Salt Store for 40g / sq.m. runs only)

CONTINUE	ON	A886 CLACHAN OF GLENDARUEL - LEANACH - STRACHUR A815 junc.
TURN RIGHT	off	Dead Run - Return to Depot.

<u>Salt requirements</u>	10g / sq.m	3.030 tonnes	
Minimum Tonnages	20g / sq.m.	6.061 tonnes	
	40g / sq.m.	12.121 tonnes	(Reload at Glendaruel)

C4 - Colintrave - Strachur & B836

Grit Route shown BLUE



Pregrit route (from action plan)

C6 - A8003 TIGHNABRUICH

<u>District</u>	<u>Depot</u>	<u>Loading Point</u>	<u>Route code</u>	<u>Priority</u>
COWAL	Millhouse, West Cowal	Millhouse, Salt store	C6	2

<u>Manoeuvre</u>	<u>Spinner</u>	<u>Description</u>
Leave depot		
TURN RIGHT	ON	B8000 MILLHOUSE - KAMES - TIGHNABRUICH , ROYAL HOTEL BRAE
TURN LEFT	ON	TIGHNABRUICH SCHOOL BRAE , return to A8003
TURN LEFT	ON	A8003 TIGHNABRUICH - WAUKMILL (A886 Junction)
RETURN	off	Dead Run - Return Tighnabruich and Millhouse, to Depot / Cross rds
AHEAD	ON	MILLHOUSE CROSS RDS - PORTAVADIE FERRY SLIP ..
RETURN	off	Dead Run - Back to B8000 Millhouse Cross Roads .
<u>Priority 3</u>		
TURN LEFT	ON	B8000 MILLHOUSE - OTTER FERRY – LARGIEMORE BUS TURNING PT. Return to Millhouse, unless instructed to continue
WRC4 Follow on (Largiemore – Newton).		
<hr/>		
Only in persisting hazardous conditions- shown separately.		
CONTINUE	ON	B8000 LARGIEMORE – NEWTON
RETURN	Off	Millhouse Depot and re-load
CONTINUE	ON	ARDLAMONT LOOP ROAD
<u>Salt requirements</u>		
	10g / sq.m	2.112 tonnes
Minimum Tonnages	20g / sq.m.	4.223 tonnes
	40g / sq.m.	8.446 tonnes

C6 - A8003 Tighnabruich Grit Route shown BLUE



Pregrit route (from action plan)

C7 - A880 ARDENTINNY

<u>District</u>	<u>Depot</u>	<u>Loading Point</u>	<u>Route code</u>	<u>Priority</u>
COWAL	Victoria Rd, Dunoon	Victoria Rd , Salt store	C7	2

<u>Manoeuvre</u>	<u>Spinner</u>	<u>Description</u>
Leave depot		
TURN RIGHT	ON	VICTORIA RD - HAMILTON ST.
TURN LEFT	off	Dead Run - A885/A815 Sandbank , Do Sandbank Streets first.
TURN RIGHT	ON	Ferguslie St.- CROMLECH RD - to Ferry Rd
TURN LEFT	off	Dead Run - Ferry Rd(Done by C3 vehicle) to A815 , Left to Fir Brae
TURN LEFT	ON	FIR BRAE - FERRY ROAD Y JUNCTION - LOVER'S LANE to A885
TURN RIGHT	off	Dead Run – A886 – A815 to COTHOUSE JUNCTION.
CONTINUE	ON	A880 BLAIRMORE - SHORE ROAD - ARDENTINNY
CONTINUE	ON	ARDENTINNY - GLEN FINNART - LAY-BY ABOVE SLIGACHRAN FARM

WRC 4 Follow-on , Only if instructed

CONTINUE	ON	In persisting hazardous conditions only, shown separately CONTINUE TO WHISTLEFIELD HOTEL AND A815
TURN LEFT	off	Dead run - A815 to Glen Massan rd
TURN RIGHT	ON	GLEN MASSAN TO DEER PARK
RETURN	off	Dead Run - Return A815 / A885 to Sandbank , Ferguslie St.

<u>Salt requirements</u>	10g / sq.m	1.187 tonnes
Minimum Tonnages	20g / sq.m.	2.374 tonnes
	40g / sq.m.	4.747 tonnes

C7 - A880 Ardentinny

Grit Route shown BLUE

