



ATLANTIC ISLANDS CENTRE
 Visitor & Community Hub
 Cullipool
 Open daily
 01852 314096
www.atlanticislandscentre.com

★ = interpretive panels



When visiting Luing:

- Remember there is livestock on most of the island.
- Dogs are welcome but should be kept under control, especially at lambing time and when the cows have young calves.
- Ensure you leave gates as you find them.
- Park cars off farm tracks so that access for farm vehicles is not obstructed.
- Litter can be dangerous to animals – please take it away with you and consider picking up other litter as well.

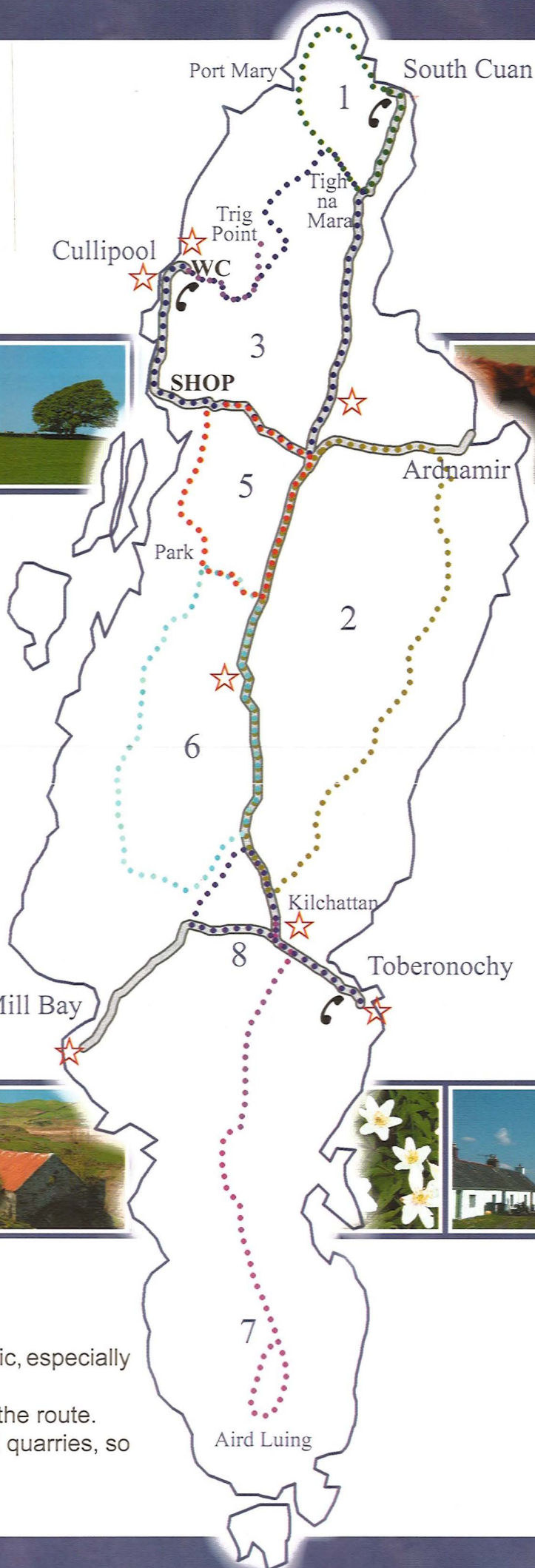
More information:

- OS Landranger 55 (1:50,000)
- OS Explorer 359 (1:25,000)



For your own safety:

- When on the road, please watch out for traffic, especially farm vehicles.
- Make sure you are properly equipped for the route.
- There is disused equipment in the flooded quarries, so swimming is very dangerous.



Know the Code before you go ...

Enjoy Scotland's outdoors - responsibly!


Everyone has the right to be on most land and inland water providing they act responsibly. Your access rights and responsibilities are explained fully in the Scottish Outdoor Access Code.

Whether you're in the outdoors or managing the outdoors, the key things are to:


- take responsibility for your own actions;
- respect the interests of other people;
- care for the environment.



Find out more by visiting www.outdooraccess-scotland.com or phoning your local Scottish Natural Heritage office.



Routes around the Isle of Luing



These leaflets have been produced by Luing Community Trust and were made possible with the support of Scottish Natural Heritage and WHELK Leader +. Wildlife illustrations by Differentia Design.



List of enclosed route leaflets

1. South Cuan – Port Mary – Tigh na Mara – South Cuan
2. Pillar – Ardnair – Kilchattan - Pillar
3. South Cuan – Trig Point – Cullipool – Pillar - South Cuan
4. Cullipool – Trig Point – Cullipool
5. Pillar – Park – Fladda - Pillar
6. Pillar – Park – Kilchattan - Pillar
7. Kilchattan – Aird Luing - Kilchattan
8. Kilchattan – Toberonochy - Kilchattan

These leaflets have been written for a number of routes around Luing. The longest take about 2 hours at a leisurely pace. Further sets of leaflets can be obtained at Luing Store.

Isle of Luing

Interpretation panels around Luing

Track to quarry

'Built on slate'
(200 years of quarrying on Luing)

'Story in the Rocks'
(a billion years of geological history)



Cullipool Shore

'Birds of sea and shore'
(includes island panorama)

'The Firth of Lorn'
(Marine Special Area of Conservation)

Cullipool Village Hall

'Life on Luing'
(housing and fishing)

*Isle of Luing
Boat Trips*

Yacht Moorings

Church

'This is our Church' (outside)

'Celtic Saints' (inside)

Blackmill Bay

'Blackmill Bay'
(steamer pier & Corryreckan)



Isle of Luing Community Trust

Registered Office: Atlantic Islands Centre, Cullipool, Isle of Luing, PA34 4TX
Registered Charity SC036441 Registered Company SC282766

Cuan Sound

Ferry

Ferry Shed

'Welcome to our island'
(includes map)

Sunnybrae

Caravan Park

Bicycle Hire

Trig Point

Panoramic direction finder

Luing Stores

(Shop & Post Office)

Ardnamir

Yacht Anchorage

Ballycastle Fort

The Pillar

'Defending the High Ground'
(Iron Age Duns)

Duibh Leithir

Leccamore Dun

Primary School

Church

Lochan Iliter

Kilchattan Chapel

Kilchattan Graveyard

'A breed apart' (outside)
(Luing Cattle)

'Links with Latvia' (inside)
(shipwreck story)

'Story in the Stones' (inside)
(petroglyphs and birlinns)

Toberonochy

Quarry

Toberonochy Pier

'Living with slate'
(quarrying, Shuna swords)

Related Publications

available at the shop at Fladda, Cullipool

Routes around the Isle of Luing

Guide to 8 walks on the island. £1.50

Kilchattan Kirkyard

Story of a remarkable graveyard. £15

Memories of 1945

VE Day recollections, 60 years on. £5

