






- legend**
-  Plot Boundary
 -  Land Ownership Boundary
 -  Viewpoint Location
 -  Car Park Area
 -  Footpath Link
 -  House Plot Area



Site Location Plan
Not To Scale

houghton
planning ltd

102 High Street
Dunblane
FK15 0ER
t: 01786 825575 m: 07780117708
email: paul@houghtonplanning.co.uk

project: **Land south of A828,
Portnacroish,
Argyll & Bute**

client: **Miss S Macalpine Downie**

drawing: **Annotated Plot Site
Plan & Viewpoint Locations**

Ref: **DOW 13045 / 05 A**
Scale: 1: 1250 @ A3
Date: May 2014
Rev: A – Site Boundary Amended –
20.05.14