

# COWAL

## PRE-TREATMENT ROUTES

### VICTORIA ROAD DEPOT - Dunoon

Route code	Description	Priority
C1 & C5North	A885 / A815 Dunoon–Cairndow & B839/B828	1 / 2
C2	A815 Dunoon - Toward	2
C3	Dunoon Streets	2
C4	A886 Strachur - Colintrave & B836	2
C5 South	B839 Pole Junc- Lochgoilhead – Carrick Castle	2
C6	A8003 Tignabruaich (inc Portavadie & B8000)	2
C7	A880 Cot House - Ardentinny	2

Revised October 2021

Amended and Re-issued September 2022

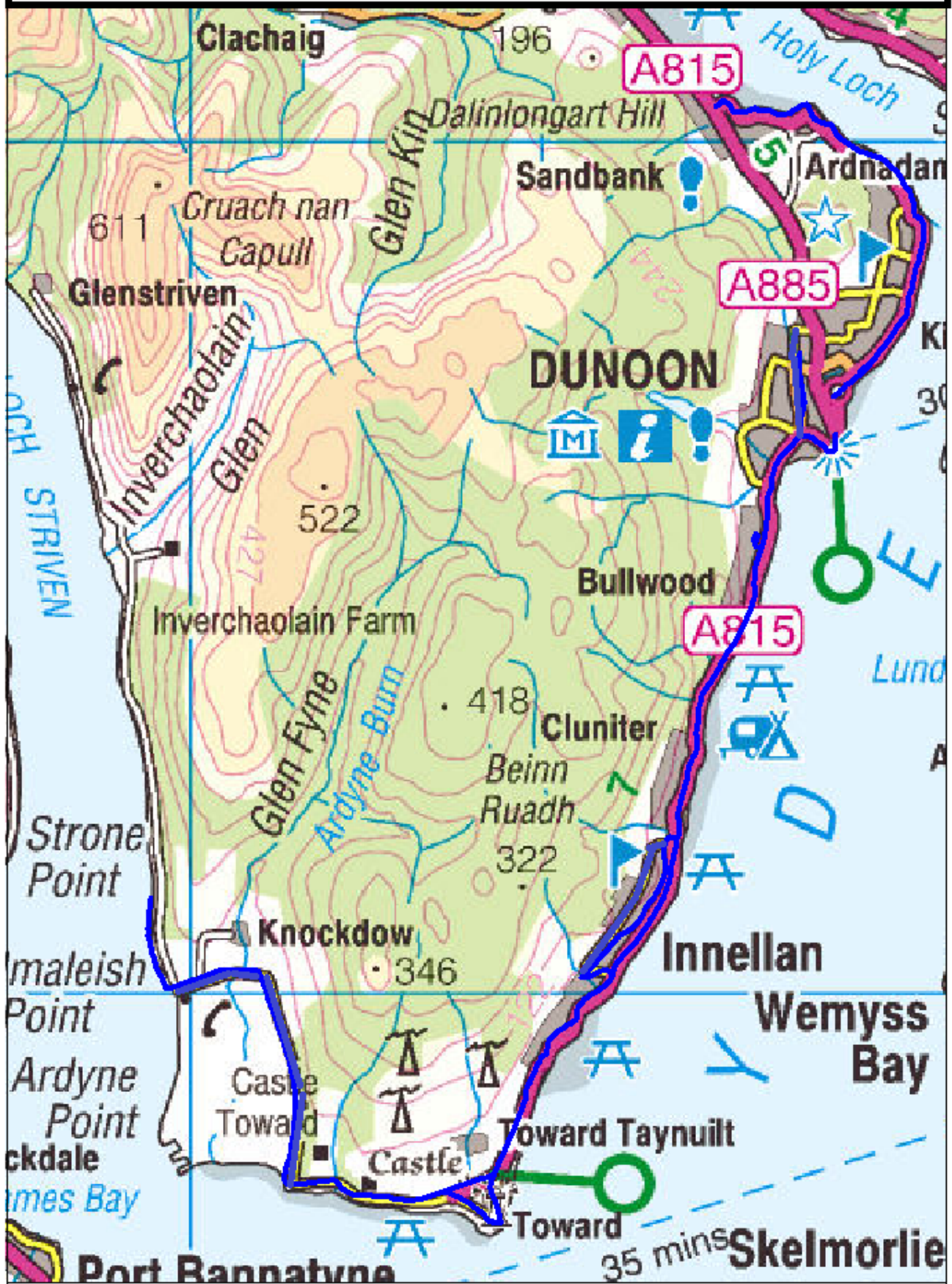
<b>Pregrit route ( from action plan)</b>				
<b>C1 - DUNOON A885 &amp; A815 to A83 JUNCTION</b>				
<b>C5 - B839 - Pole Junction - B828 to A83 ( Priority 2 Follow-on )</b>				
<b>District</b>	<b>Depot</b>	<b>Loading Point</b>	<b>Route code</b>	<b>Priority</b>
COWAL	Victoria Rd, Dunoon	Victoria Rd , Salt store	C1	1
			C5	(2 follow-on)
<b>Manoeuvre</b>	<b>Spinner</b>	<b>Description</b>		
Leave depot <b>(Priority 2)</b>		Victoria Rd		
TURN RIGHT <b>(Priority 1)</b>	ON	HAMILTON STREET		
TURN RIGHT	ON	A885 ARGYLL ST and LEFT TO JOHN ST to roundabout		
TURN RIGHT	ON	A815 ESPLANADE TO PEIR ROAD ( MARSHALLING AREA - LINK SPAN)		
TURN LEFT	ON	A885 ARGYLL ST ( ONE WAY SECTION) to John St junction		
RETURN	off	Dead Run - Argyll St. ; John St to Hamilton St Junction.		
AHEAD	ON	A885 ARGYLL ST - SANDBANK HIGH ROAD		
AHEAD	ON	A815 SANDBANK - LOCH ECK - STRACHUR - CAIRNDOW ( A83 JUNCTION)		
<b>Follow -on Route Priority 2</b>		<b>C5 - North - Hell's Glen and Gleann Mor</b>		
RETURN	off	Dead Run - A815 South to B839 Hell's Glen		
TURN LEFT	ON	A815 Junction - HELL'S GLEN - B839 MONAVECHEDEN		
TURN LEFT	ON	B839 JUNCTION - B828 GLEN MORE to REST and be THANKFUL (Bus Loop)		
TURN RIGHT	off	Dead Run - FROM BUS LOOP - A83 "Rest and be Thankful" - A815 Junction		
TURN LEFT	off	Dead Run- A815 South to MoD Loop Road		
TURN RIGHT	ON	MoD LOOP FROM ROAD NORTH TO SOUTH		
TURN RIGHT	off	Dead Run - A815 to Strachur village- CREAGANS INN.		
TURN LEFT	ON	ACCESS LOOP ROAD - REAR OF CREAGAN INN		
TURN LEFT	off	Dead Run - A815 to Strachur village junction, at Village Hall.		
TURN LEFT	ON	THE CLACHAN - STRACHUR VILLAGE LOOP ROAD		
TURN LEFT	off	Dead run - A815 to Strachur School road end		
TURN RIGHT	ON	GLENBRANTER BACK ROAD ( Strachur P.S.) to A815		
TURN RIGHT	off	Dead Run - A815 / A885 to Dunoon Depot		
<b>Alternative Return ,Left at A815 Sandbank - Kirn - Ferry marshalling area Unless P2 routes mobilised and this circuit treated by C2 Vehicle.</b>				
<b>Salt requirements</b>		<b>10g / sq.m</b>	<b>3.085 tonnes</b>	
Minimum Tonnages		<b>20g / sq.m.</b>	<b>6.171 tonnes</b>	
		<b>40g / sq.m.</b>	<b>12.342 tonnes</b>	



<u>Pregrit route ( from action plan)</u>				
<b>C2 - DUNOON - TOWARD</b>				
<u>District</u>	<u>Depot</u>	<u>Loading Point</u>	<u>Route code</u>	<u>Priority</u>
COWAL	Victoria Rd, Dunoon	Victoria Rd , Salt store	C2	2
-				
<u>Manoeuvre</u>	<u>Spinner</u>	<u>Description</u>		
Leave depot				
TURN LEFT	ON	VICTORIA RD - A815 WELLINGTON STREET		
TURN LEFT	ON	TOM A MHOID RD - PEIR ESPLANADE (Rock café roundabout)		
CONTINUE	off	Dead run - A815 Rock café to John St Roundabout		
CONTINUE	ON	A815 ALEXANDRA PARADE - KIRN - HUNTER'S QUAY - SANDBANK(A885)		
TURN LEFT	off	Dead run - Return A885 Sandbank High Rd,- Depot - Victoria Rd. to A815		
CONTINUE	ON	A815 - BULLWOOD - SHORE RD - INNELLAN - TOWARD		
AHEAD	ON	C10 - TOWARD PRIMARY SCHOOL -TOWARD CASTLE -ARDYNE FARM		
AHEAD	ON	C10 - ARDYNE FARM - PORT LAMONT		
TURN RIGHT	ON	PORT LAMONT TO P.O.L. DEPOT ( TURN BEYOND GATE)		
RETURN	off	Dead run - Return to Port Lamont and Toward Loop Rd.		
-				
TURN RIGHT	ON	TOWARD LOOP ROAD		
AHEAD	off	Dead Run - Return on A815 to Inellan , Newton Rd		
TURN LEFT	ON	NEWTON RD - WYNDHAM RD - NORTH CAMPBELL RD - SHORE RD		
TURN LEFT	off	Dead Run - Inellan , to Gerhallow		
TURN LEFT	ON	GERHALLOW TO TURNING AREA		
RETURN	OFF	Back down Gerhallow , turn left , return to Victoria Rd Depot		
<b><u>Salt requirements</u></b>		<b>10g / sq.m</b>	<b>1.538</b>	<b>tonnes</b>
Minimum Tonnages		<b>20g / sq.m.</b>	<b>3.076</b>	<b>tonnes</b>
		<b>40g / sq.m.</b>	<b>6.153</b>	<b>tonnes</b>



# C2 - A815 DUNOON - TOWARD



Scale 1:61071

0 3km

Based upon OS 1:250000 Raster (25x25Km) with the permission of the controller of Her Majesty's Stationery Office ©



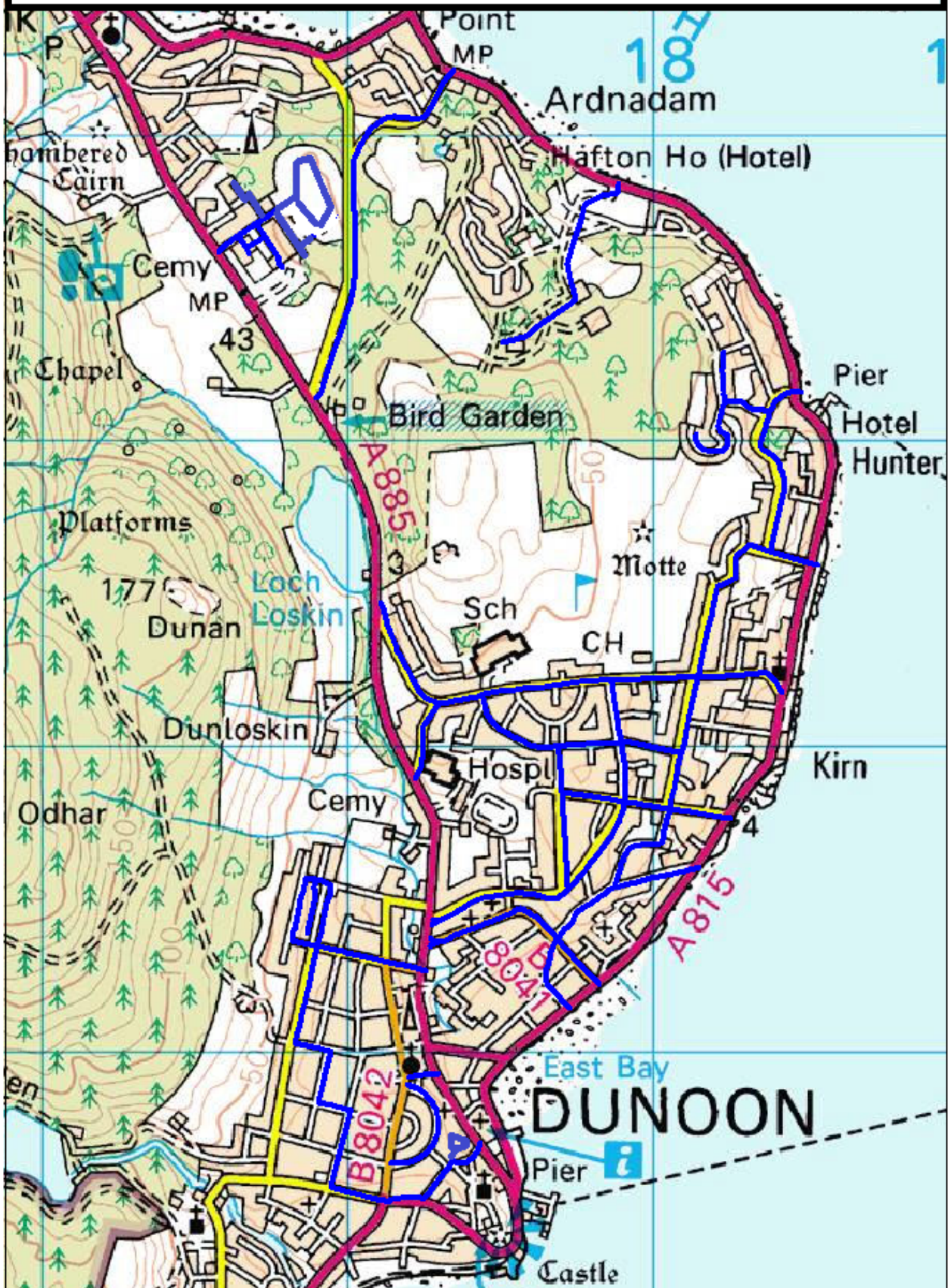
<b>Pregrit route ( from action plan)</b>				
<b>C3 - DUNOON TOWN STREETS</b>				
<b>District</b>	<b>Depot</b>	<b>Loading Point</b>	<b>Route code</b>	<b>Priority</b>
COWAL	Victoria Rd, Dunoon	Victoria Rd , Salt store	C3	2
-				
<b>Manoeuvre</b>	<b>Spinner</b>	<b>Description</b>		
Leave depot		Travel - Hamilton St ./ Aryll st. and Left to Bencorrum Brae		
<b>Page 1 of 2</b>				
TURN RIGHT	ON	BENCORRUM BRAE , INCLUDING CIRCUIT OF HOSPITAL A&E		
TURN RIGHT	ON	ARDENSLATE RD - KIRN BRAE to Marine Parade		
TURN LEFT	off	Dead run - Marine Parade - Hunters Quay to Cammesrienach Brae		
TURN LEFT	ON	CAMMESREINACH BRAE - GEORGE ST - VICTORIA RD		
	ON	CAMMESREINACH CRESENT TO THE END		
RETURN	off	Dead run - Return to Victoria Rd / George St Junction		
TURN RIGHT	ON	GEORGE ST , RIGHT - JAMES ST - HUNTER ST (Cross Ardenslate Rd)		
AHEAD	ON	HUNTER ST - from Ardenslate Rd to Clyde St		
TURN RIGHT	ON	CLYDE ST - from Hunter St to Park Rd		
TURN LEFT	ON	PARK RD , from Clyde St to Argyll Rd		
TURN RIGHT	ON	ARGYLL RD , from Park Rd to Argyll St		
TURN LEFT	off	Dead run - Argyll St/John St / Alexandra Parade to Dhailing Road		
-				
TURN RIGHT	ON	DHAILING ROAD ( cross Queens Terrace) MILTON ROAD Turn left.		
TURN LEFT	ON	QUEEN'S TERRACE AND QUEEN STREET to Argyll St		
TURN RIGHT	off	Dead Run - Argyll St - Argyll Rd to Park Rd junction		
CONTINUE	ON	ARGYLL RD , Park Rd ( cross Clyde st) to Ardenslate Rd		
TURN LEFT	off	Dead Run - Ardenslate Rd / A885 Sandbank to Highland Ave		
TURN RIGHT	ON	HIGHLAND AVENUE, INCLUDING LOOP AND LEFT & RIGHT SPURS Turn left INCLUDING COWAL CEMETERY ACCESS/PARKING AREA		
TURN LEFT	off	Dead Run - Sandbank High Rd to Ardenslate Rd		
TURN LEFT	ON	ARDENSLATE RD , A885 to Bencorrum Brae		
AHEAD	off	Dead Run - Ardenslate rd to Dixon Ave.		
TURN RIGHT	ON	DIXON AVENUE TO KIRN PRIMARY SCHOOL		
TURN RIGHT	ON	PARK RD to Clyde St		
TURN LEFT	off	Dead Run - Clyde St to Hunter St Junction		
AHEAD	ON	CLYDE ST , from Hunter St to Alexandra Parade		
TURN LEFT	off	Dead Run- Alexandra parade - Hunters Quay Holiday Village		
TURN LEFT	ON	HUNTERS QUAY HOLIDAY VILLAGE TO TOP BUS STOP		
RETURN	off	Dead Run - Back to A815 - TURN LEFT to Ferry Rd Sandbank		
TURN LEFT	ON	FERRY RD SANDBANK , from A815 to Fir Brae		

TURN LEFT	off	Dead Run - Lover's lane - A885 - Argyll St to Depot or on to McArthur St			
<b><u>Page 2 of 2</u></b>					
		Travel to McArthur St / Argyll St junction			
TURN RIGHT	ON	McARTHUR ST - COWAL PLACE - VALROSE TERR. - ALEXANDER ST			
TURN LEFT	ON	JOHN ST			
TURN RIGHT	ON	CROMWELL ST			
TURN LEFT	ON	HILL ST			
TURN RIGHT	ON	EDWARD ST , to Auchamore Rd			
TURN LEFT	ON	AUCHAMORE RD			
TURN LEFT	off	Dead Run - Auchamore Rd to Hillfoot St			
TURN LEFT	ON	HILLFOOT ST - ARGYLL ST C.P.LOOP , FERRY BRAE			
TURN LEFT	off	Dead Run - Argyll St to Hanover St			
TURN LEFT	ON	HANOVER ST to Victoria Rd			
TURN LEFT	ON	& LEFT INTO - ALBERT CRES / ROYAL CRES to Victoria Rd			
TURN RIGHT	off	Dead Run - Victoria Rd to Depot			
<b><u>Salt requirements</u></b>		<b>10g / sq.m</b>	<b>0.714</b>	<b>tonnes</b>	
Minimum Tonnages		<b>20g / sq.m.</b>	<b>1.428</b>	<b>tonnes</b>	
		<b>40g / sq.m.</b>	<b>2.857</b>	<b>tonnes</b>	





### C3 - DUNOON TOWN



Scale 1:17127

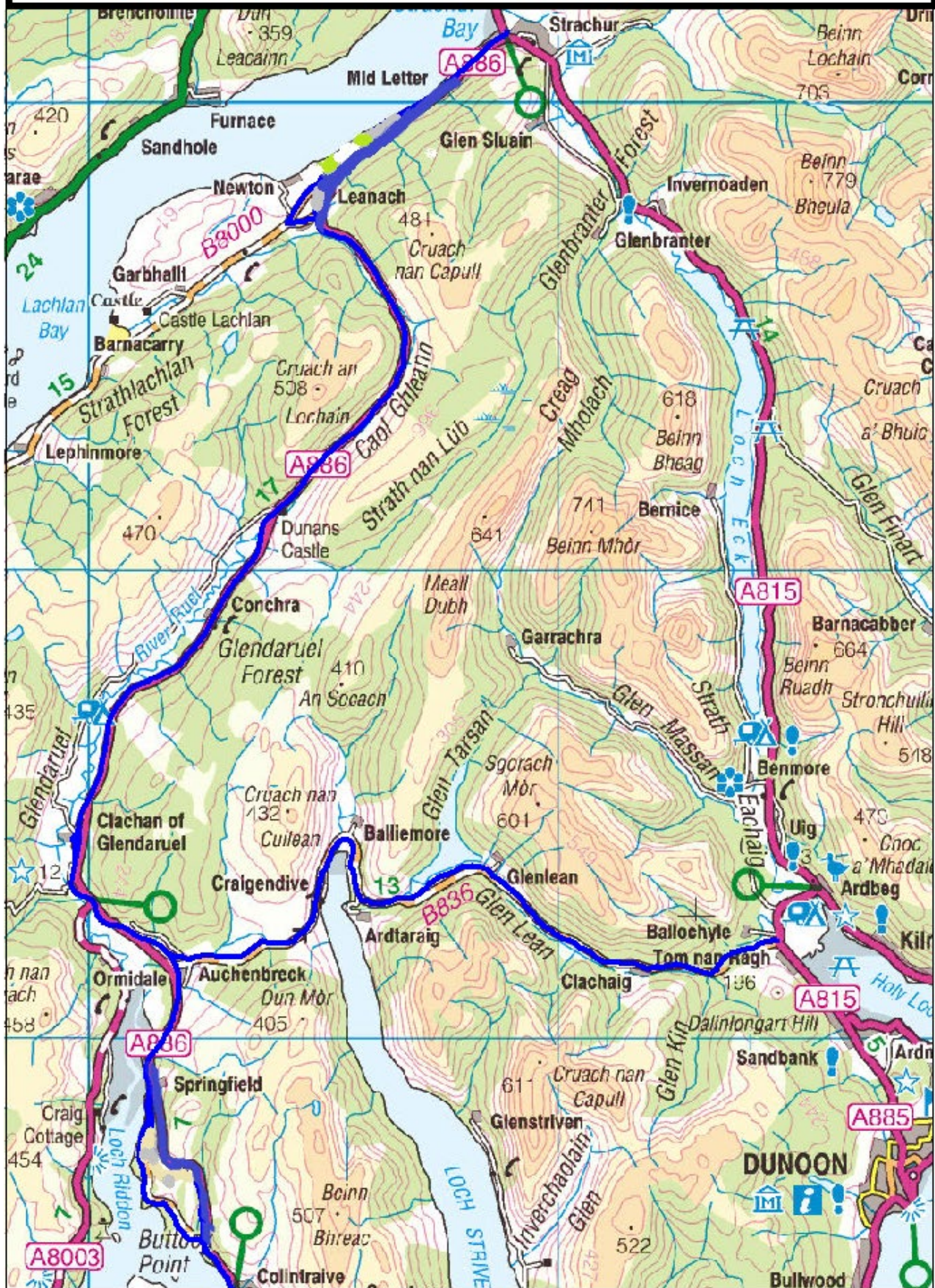
0 1km.

Based upon OS 1:50000 Raster (SixKm) with the permission of the controller or Her Majesty's Stationery Office. ©



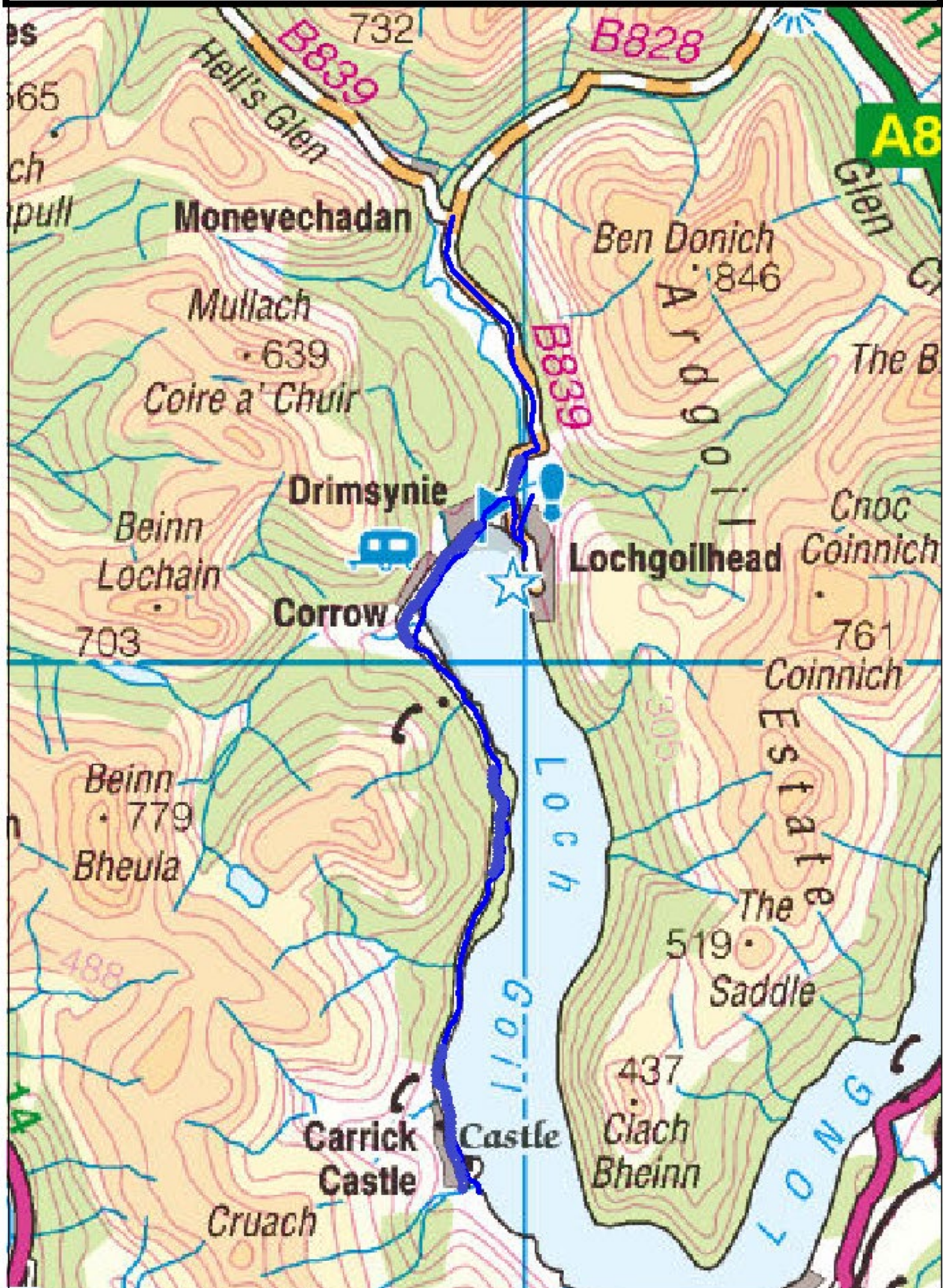
<u>Pregrit route ( from action plan)</u>				
<b>C4 - COLINTRAIVE - STRACHUR &amp; B836</b>				
<u>District</u>	<u>Depot</u>	<u>Loading Point</u>	<u>Route code</u>	<u>Priority</u>
COWAL	Victoria Rd, Dunoon	Victoria Rd ,Salt store	C4	2
-				
<u>Manoeuvre</u>	<u>Spinner</u>	<u>Description</u>		
Leave depot		<u>Hamilton St / Argyll St Junction</u>		
TURN LEFT	off	Dead Run - A885 /A815 Sandbank to B836 Junction.		
TURN LEFT	ON	B836 - DALINLONGART - CLACHAIG		
CONTINUE	ON	B836 - CLACHAIG - GLEN LEAN - CRAIGENDAIVE - STRONAFIAN		
TURN LEFT	ON	A885 AUCHINBRECK TO COLINTRAIVE , FERRY SLIP		
RETURN	off	Dead Run - From Colintraive Ferry to B866 Junction		
TURN LEFT	ON	B866 COAL RUADH RD - DUNDARROCH TO SPRINGFIELD <b>7.5T Wt Limit</b>		
TURN LEFT	off	Dead run - A886 to Auchinbreck , B836 Junction		
AHEAD	ON	A886 AUCHINBRECK TO CLACHAN OF GLENDARUEL Top Junction		
TURN LEFT	ON	CLACHAN OF GLENDARUEL LOOP INC TO PRIMARY SCHOOL GATE		
<b>( Reload at Glendaruel Salt Store for 40g / sq.m. runs only )</b>				
CONTINUE	ON	A886 CLACHAN OF GLENDARUEL - LEANACH		
TURN LEFT	ON	B8000 NEWTON TO Y BRANCH TURN LEFT LEANACH HOUSING to A886		
TURN LEFT	ON	A886 TO STRACHUR - A815 JUNCTION		
<b>Possible Clachan &amp; Glenbranter secondary treatment? If P1 busy</b>				
TURN RIGHT	off	Dead Run - Return to Depot.		
<b><u>Salt requirements</u></b>		<b>10g / sq.m</b>	<b>2.959</b>	<b>tonnes</b>
Minimum Tonnages		<b>20g / sq.m.</b>	<b>5.919</b>	<b>tonnes</b>
		<b>40g / sq.m.</b>	<b>11.838</b>	<b>tonnes</b>
<b>( Reload at Glendaruel)</b>				

# C4 - A886 COLINTRAVE - STRACHUR & B836



<b>Pregrit route ( from action plan)</b>				
<b>C5 SOUTH - B839/B828 Junction - LOCHGOILHEAD- CARRICK CASTLE</b>				
<b>District</b>	<b>Depot</b>	<b>Loading Point</b>	<b>Route code</b>	<b>Priority</b>
<b>COWAL</b>	<b>Lettermay (Drimsynie)</b>	<b>Lettermay Yard</b>	<b>C5 SOUTH</b>	<b>2</b>
<b>Manoeuvre</b>	<b>Spinner</b>	<b>Description</b>		
TURN LEFT	ON	C6 - LETTERMAY TO B839 JUNCTION		
TURN LEFT	ON	B839 - MEADOW - POLE JUNCTION ( B828 )		
RETURN	off	Dead Run - to c6 junction		
CONTINUE	ON	B839 TO ESPLANADE CARPARK AT POST OFFICE.		
RETURN	off	Dead Run - to Hall rd		
TURN RIGHT	ON	HALL ROAD - DONICH PARK , TO PRIMARY SCHOOL		
RETURN	off	Dead Run - to C6 Junction and on to Lettermay Depot		
TURN LEFT	ON	C6 - LETTERMAY - CARRICK CASTLE		
RETURN	off	Dead Run - C6 Return to Lettermay depot		
<b>Salt requirements</b>		<b>10g / sq.m</b>	<b>0.433 tonnes</b>	
Minimum Tonnages		<b>20g / sq.m.</b>	<b>0.866 tonnes</b>	
		<b>40g / sq.m.</b>	<b>1.732 tonnes</b>	

**C5 South - B839/B828 Junc. - Lochgoilhead - Carrick Castle**



Scale 1:56725

0 3km.

Based upon OS 1:250000 Raster (25x25Km) with the permission of the controller of Her Majesty's Stationery Office. ©



<u>Pregrit route ( from action plan)</u>			<b>Start Point - Victoria Rd Dunoon - 2021</b>		
<b>C6 - A8003 TIGHNABRUAICH</b>					
<u>District</u>	<u>Depot</u>	<u>Loading Point</u>	<u>Route code</u>	<u>Priority</u>	
COWAL	Victoria Rd - Depot	Victoria Rd - Depot	C6	2	
-					
<u>Manoeuvre</u>	<u>Spinner</u>	<u>Description</u>			
Leave depot					
AHEAD	OFF	Dead Run - Sandbank - Glen Lean to Waukmill.			
TURN LEFT	ON	A8003 WAUKMILL ( A886 Junction) - TIGHNABRUAICH			
TURN RIGHT	ON	TIGHNABRUAICH SCHOOL BRAE , return to A8003			
TURN RIGHT	ON	A8003 TIGHNABRUAICH , ROYAL HOTEL BRAE			
TURN LEFT	ON	B8000 TO BOAT YARD			
RETURN	off	Dead Run- Return Tighnabraich Royal Brae			
AHEAD	ON	B8000 TIGHNABRUAICH - KAMES CROSS ROADS			
TURN LEFT	ON	C7 KAMES HOTEL BRAE TO TANK LANDING - MIDDLE ROAD on return			
RETURN	off	Dead Run - Kames Cross Roads			
AHEAD	ON	B8000 - KAMES CROSS ROADS TO MILLHOUSE CROSS ROADS			
AHEAD	ON	U26 - MILLHOUSE CROSS ROADS - PORTAVADIE FERRY SLIP ..			
RETURN	off	Dead Run – Back to B8000 Millhouse Cross Roads.			
-					
TURN LEFT	ON	B8000 MILLHOUSE - OTTER FERRY - LARGIEMORE bus turning			
RETURN	off	Dead Run - Back to B8000 Millhouse Cross Roads . Top up if WRC4 instructed or Dead Run back to Dunoon.			
<u>Salt requirements</u>		<b>10g / sq.m</b>	<b>1.771</b>	<b>tonnes</b>	
Minimum Tonnages		<b>20g / sq.m.</b>	<b>3.542</b>	<b>tonnes</b>	
		<b>40g / sq.m.</b>	<b>7.084</b>	<b>tonnes</b>	
-					

# C6 - A8003 TIGHNABRUAICH ( inc Portavadie & B8000 )





<u>Pregrit route ( from action plan)</u>				
<b>C7 - A880 ARDENTINNY</b>				
<u>District</u>	<u>Depot</u>	<u>Loading Point</u>	<u>Route code</u>	<u>Priority</u>
COWAL	Victoria Rd, Dunoon	Victoria Rd , Salt store	C7	2
-				
<u>Manoeuvre</u>	<u>Spinner</u>	<u>Description</u>		
Leave depot				
TURN LEFT	off	Dead Run - A885/A815 Sandbank to A880 junction at Cot House		
TURN RIGHT	ON	A880 COT HOUSE - KILMUN -STRONE		
TURN LEFT	ON	STRONE BRAE TO STRONE SCHOOL		
RETURN	off	Dead Run - Back to A880 Strone		
TURN LEFT	ON	A880 STRONE -SHORE ROAD - BLAIRMORE		
CONTINUE	ON	BLAIRMORE - SHORE ROAD - ARDENTINNY		
CONTINUE	ON	ARDENTINNEY - GLEN FINNART - LAY-BY ABOVE SLIGRACHAN FARM		
CONTINUE	ON	<b>If conditions allow, CONTINUE TO WHISTLEFIELD HOTEL AND A815</b>		
		<b>Alternative return - Dead run Ardentenny to A880 Cot house</b>		
TURN LEFT	off	Dead run - A815 to Glen Massan rd		
TURN RIGHT	ON	GLEN MASSAN TO DEER PARK		
RETURN	off	Dead Run - Return A815 / A885 to Sandbank , Ferguslie St.		
TURN LEFT	ON	Ferguslie St.- CROMLECH RD - to Ferry Rd		
TURN LEFT	off	Dead Run - Ferry Rd( Done by C3 vehicle) to A815 , Left to Fir Brae		
TURN LEFT	ON	FIR BRAE - FERRY ROAD Y JUNCTION - LOVER'S LANE to A885		
TURN LEFT	off	Dead Run - Return to Depot		
<b><u>Salt requirements</u></b>		<b>10g / sq.m</b>	<b>1.224</b>	<b>tonnes</b>
Minimum Tonnages		<b>20g / sq.m.</b>	<b>2.447</b>	<b>tonnes</b>
		<b>40g / sq.m.</b>	<b>4.894</b>	<b>tonnes</b>
-	-	-	-	-



# C7 - A880 COT HOUSE - ARDENTINNY



Scale 1:50000

0 2km.

Based upon OS 1:50000 Raster (5x5Km) with the permission of the controller or Her Majesty's Stationary Office. ©

